

CITY OF ELK RIVER, MN
CONSTRUCTION PLANS FOR
WINDSOR PARK 3RD ADDITION SEWER EXTENSION

RESOURCE LIST

CITY OF ELK RIVER

City Hall
13065 Orono Parkway
Elk River, MN 55330

City Administrator:
Calvin Portner

Mayor: John Dietz

City Council Members:
Nate Ovall
Garrett Christianson
Jennifer Wagner
Matt Westgaard

City Engineer:
Justin Femrite, P.E.

Street Superintendent:
Tim Sevcik

UTILITIES

GAS
Centerpoint Energy
800 LaSalle Avenue
PO BOX 38
Minneapolis, MN 59038-0038

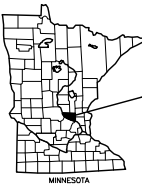
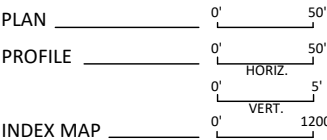
TELEPHONE/CABLE
Charter Communications
101 6th St NE
Buffalo, MN 55313

Centurylink
425 Monroe Street
Anoka, MN 55303

ELECTRIC
Elk River Municipal Utilities
13069 Orono Parkway
PO BOX 430
Elk River, MN 55330-0430



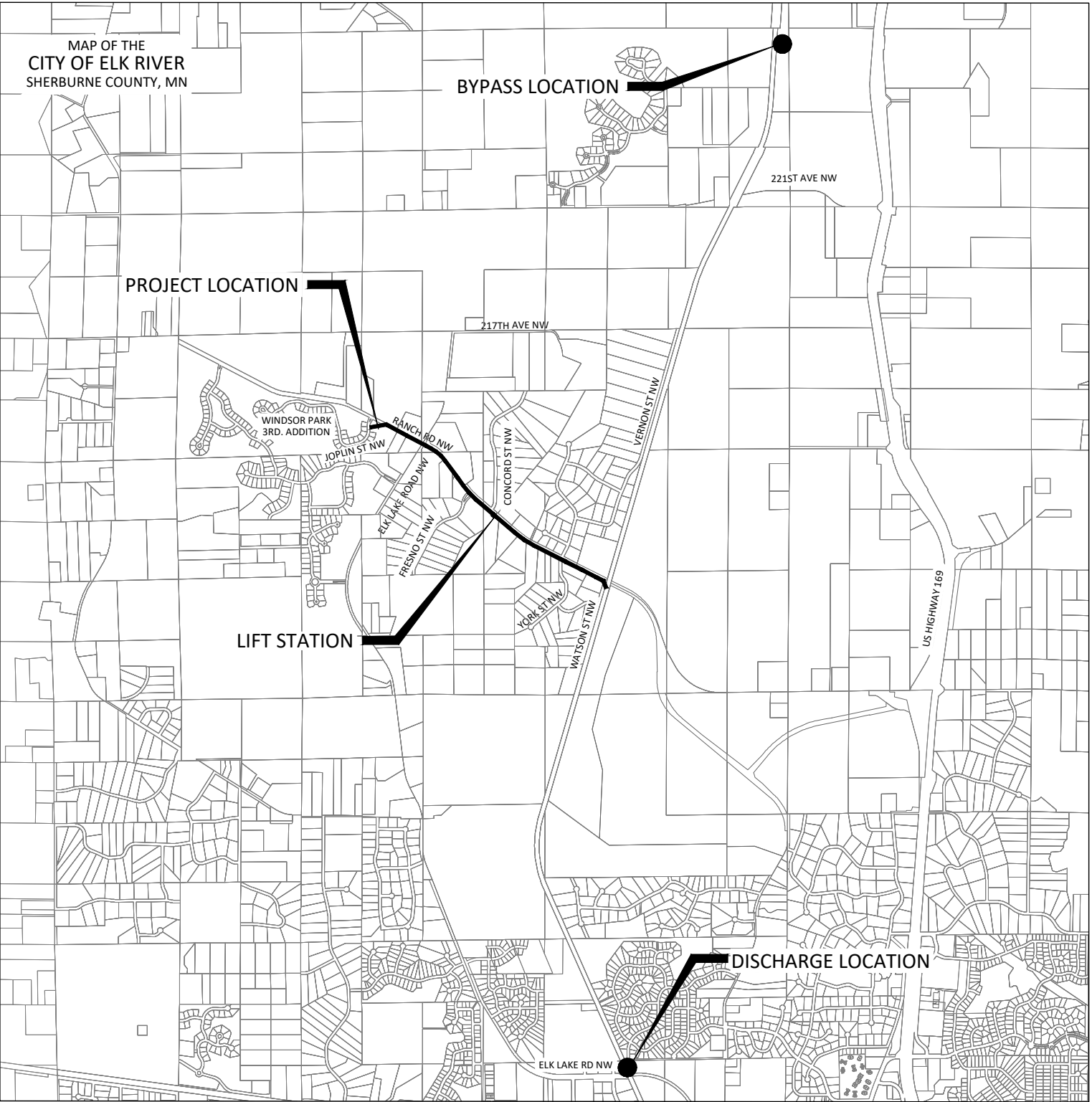
SCALES



PROJECT LOCATION
CITY OF ELK RIVER
SHERBURNE COUNTY, MN

NOTE: EXISTING UTILITY INFORMATION SHOWN ON THIS PLAN HAS BEEN PROVIDED BY THE UTILITY OWNER. THE CONTRACTOR SHALL FIELD VERIFY EXACT LOCATIONS PRIOR TO COMMENCING CONSTRUCTION AS REQUIRED BY STATE LAW. NOTIFY GOPHER STATE ONE CALL, 1-800-252-1166 OR 651-454-0002.

THE SUBSURFACE UTILITY INFORMATION IN THIS PLAN IS UTILITY QUALITY LEVEL D UNLESS OTHERWISE NOTED. THIS UTILITY LEVEL WAS DETERMINED ACCORDING TO THE GUIDELINES OF CI/ASCE 38-02, ENTITLED "STANDARD GUIDELINES FOR THE COLLECTION AND DEPICTION OF EXISTING SUBSURFACE UTILITY DATA."



DIRECTIONALLY DRILLED SANITARY SEWER, SANITARY
MANHOLES, AIR RELEASE MANHOLES, LIFT STATION AND
DIRECTIONALLY DRILLED FORCEMAIN
SEPTEMBER, 2020

SHEET NUMBER SHEET TITLE

GENERAL	
1-2	TITLE SHEET, LEGEND
CIVIL	
3-4	DETAILS & TYPICAL SECTIONS
5	LIFT STATION PLAN & SECTION, METER MANHOLE PLAN & SECTION
6	STRUCTURAL DETAILS
7	LIFT STATION GRADING PLAN & SITE PLAN
8-16	SANITARY SEWER, FORCEMAIN PLAN & PROFILE
ELECTRICAL	
E1.01 - E1.03	LIFT STATION ELECTRICAL PLANS
THIS PLAN SET CONTAINS 19 SHEETS.	

THIS RECORD DRAWING HAS BEEN PREPARED, IN PART, BASED UPON INFORMATION FURNISHED BY OTHERS. WHILE THIS INFORMATION IS BELIEVED TO BE RELIABLE, BOLTON & MENK, INC. CANNOT ASSURE ITS ACCURACY, AND THUS IS NOT RESPONSIBLE FOR THE ACCURACY OF THIS RECORD DRAWING OR FOR ANY ERRORS OR OMISSIONS WHICH MAY HAVE BEEN INCORPORATED INTO IT AS A RESULT. THOSE RELYING ON THIS DOCUMENT ARE ADVISED TO OBTAIN INDEPENDENT VERIFICATION OF ITS ACCURACY BEFORE APPLYING IT FOR ANY PURPOSE.
DATE: 02/14/2022 COMPLETED BY: TJH

I HEREBY CERTIFY THAT THIS PLAN, SPECIFICATION, OR REPORT WAS PREPARED BY ME OR UNDER MY DIRECT SUPERVISION AND THAT I AM A DULY LICENSED PROFESSIONAL ENGINEER UNDER THE LAWS OF THE STATE OF MINNESOTA.
Jason W. Cook REG. NO. 47451 DATE: 09/08/2020
JASON W. COOK, P.E.

+BM= 1000.461 7106 T (MnDOT) N 243499.648 E 582255.751	PROJECT DATUM:	RECORD DRAWING INFORMATION
	HORIZONTAL: NAD 83 (1986) SHERBURNE COUNTY COORDINATE SYSTEM	OBSERVER:
	VERTICAL: NAVD 88	CONTRACTOR:
		DATE:
ELK RIVER, MINNESOTA		SHEET 1
WINDSOR PARK 3RD. ADDITION - SEWER EXTENSION		OF
TITLE SHEET		16



7533 SUNWOOD DR NW, SUITE 206
RAMSEY, MINNESOTA 55303
Phone: (763) 433-2851
Email: Ramsey@bolton-menk.com
www.bolton-menk.com



DESIGNED	NO.	ISSUED FOR	DATE
JWC	1	ADD 1	9/24/2020
DRAWN			
KGA			
CHECKED			
JWC			
CLIENT PROJ. NO.			
R19.122405			