

2005 STREET IMPROVEMENTS


WATERMAIN, STORM SEWER AND STREET CONSTRUCTION

NOTE:
THESE PLANS HAVE BEEN REDUCED TO
APPROXIMATELY 1/2 THEIR ORIGINAL SIZE.
THESE 1/2 SIZE PLANS ARE TO BE USED
FOR BIDDING PURPOSES ONLY.

Pursuant to the requirements of M.S. 216D.04, the state one-call notification center was contacted on October 8, 2004, (Ticket No. 40644013) and October 15, 2004 (Ticket No. 40656479) subsurface utility information in this plan is utility quality level D. This quality level was determined according to the guidelines of C/ASCE 38-2, entitled "Standard Guidelines for the Collection and Depiction of Existing Subsurface Utility Data." This information may not be relied on as warranting the actual presence, characteristics, or location of the underground facilities, and does not relieve any person from complying with state notification and location.

I HEREBY CERTIFY THAT THIS PLAN, SPECIFICATION, OR REPORT WAS PREPARED BY ME OR UNDER MY DIRECT SUPERVISION AND THAT I AM A DULY LICENSED PROFESSIONAL ENGINEER UNDER THE LAWS OF THE STATE OF MINNESOTA.

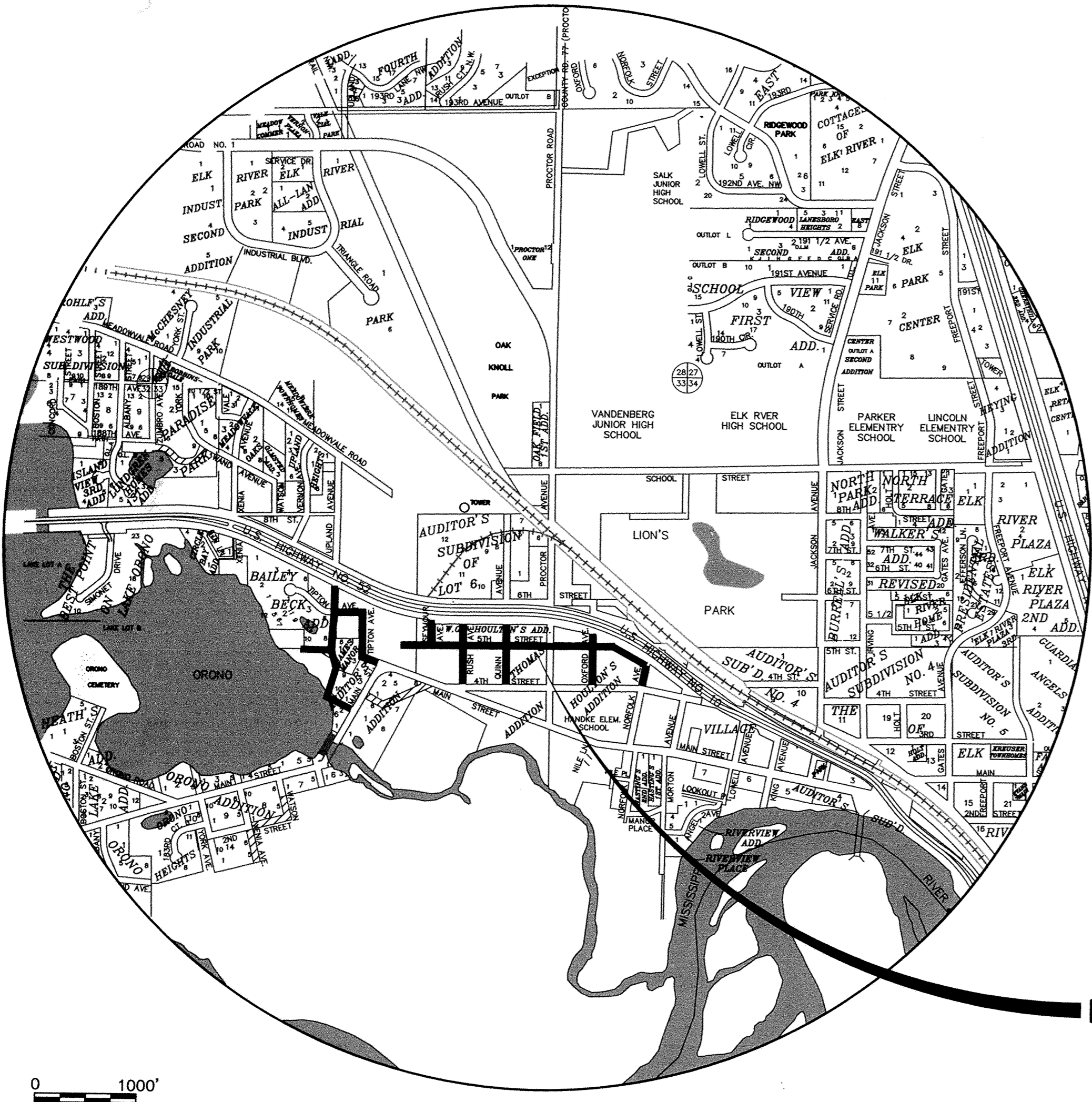
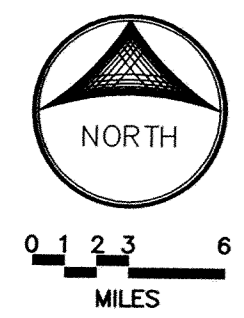
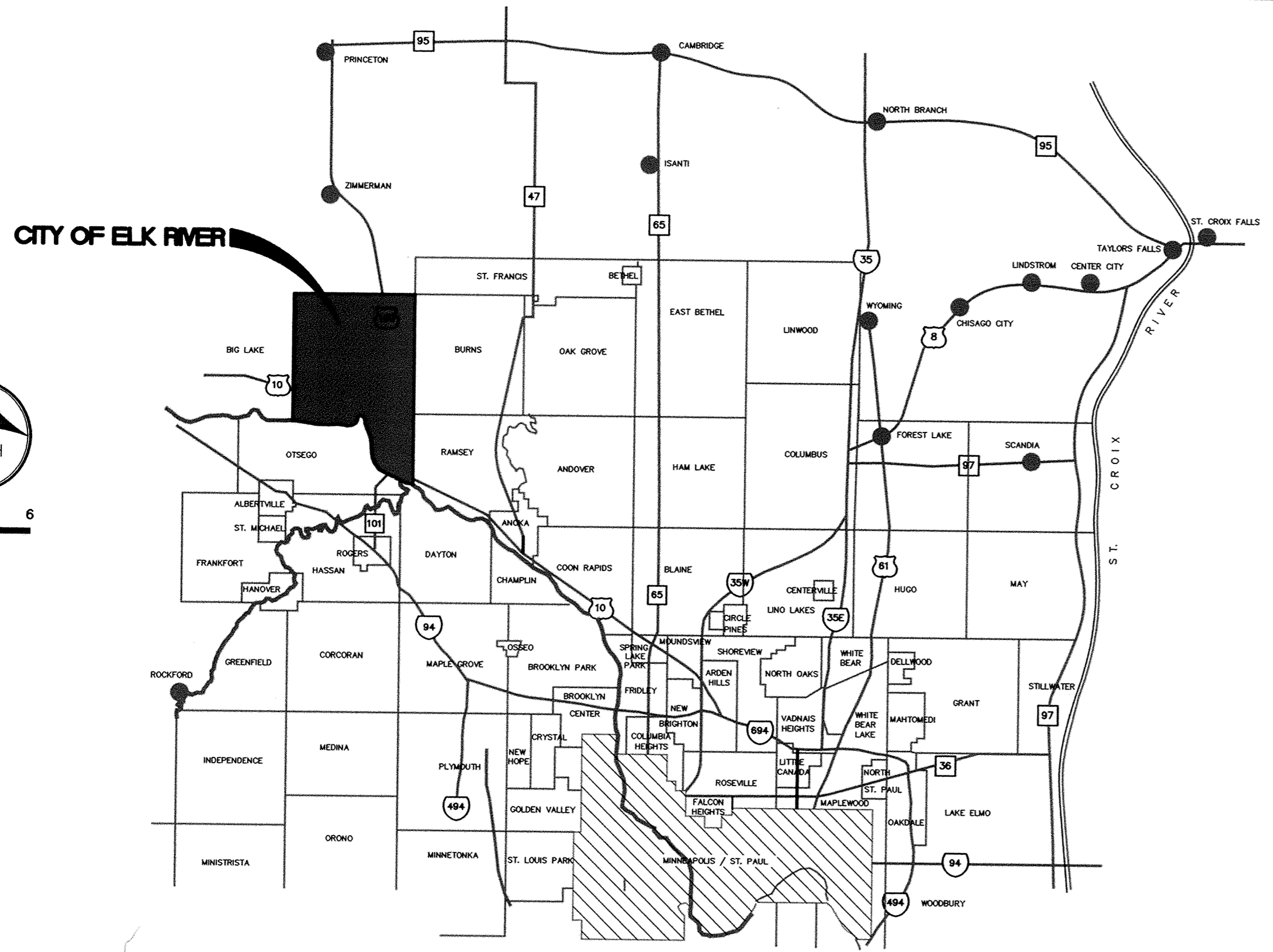
SIGNATURE John Anderson DATE 2/2/07
PRINTED NAME JOHN ANDERSON LIC.NO. 25889

COURT INTERNATIONAL BUILDING
2550 UNIVERSITY AVENUE W. SUITE 400N
ST. PAUL, MINNESOTA 55114
(651) 644-4389
 Howard R. Green Company

PREPARED FOR:
THE CITY OF ELK RIVER



SHEET NO.
TD



RECORD DRAWINGS
CONTRACTOR:
UNIVERSAL ENTERPRISES OF MID-MN
UTILITY CONTRACTOR:
NORTHDAL
WEAR COURSE:
HARDRIVES INC.

PROJECT LOCATION
RECORD PLAN

LOCATION MAP