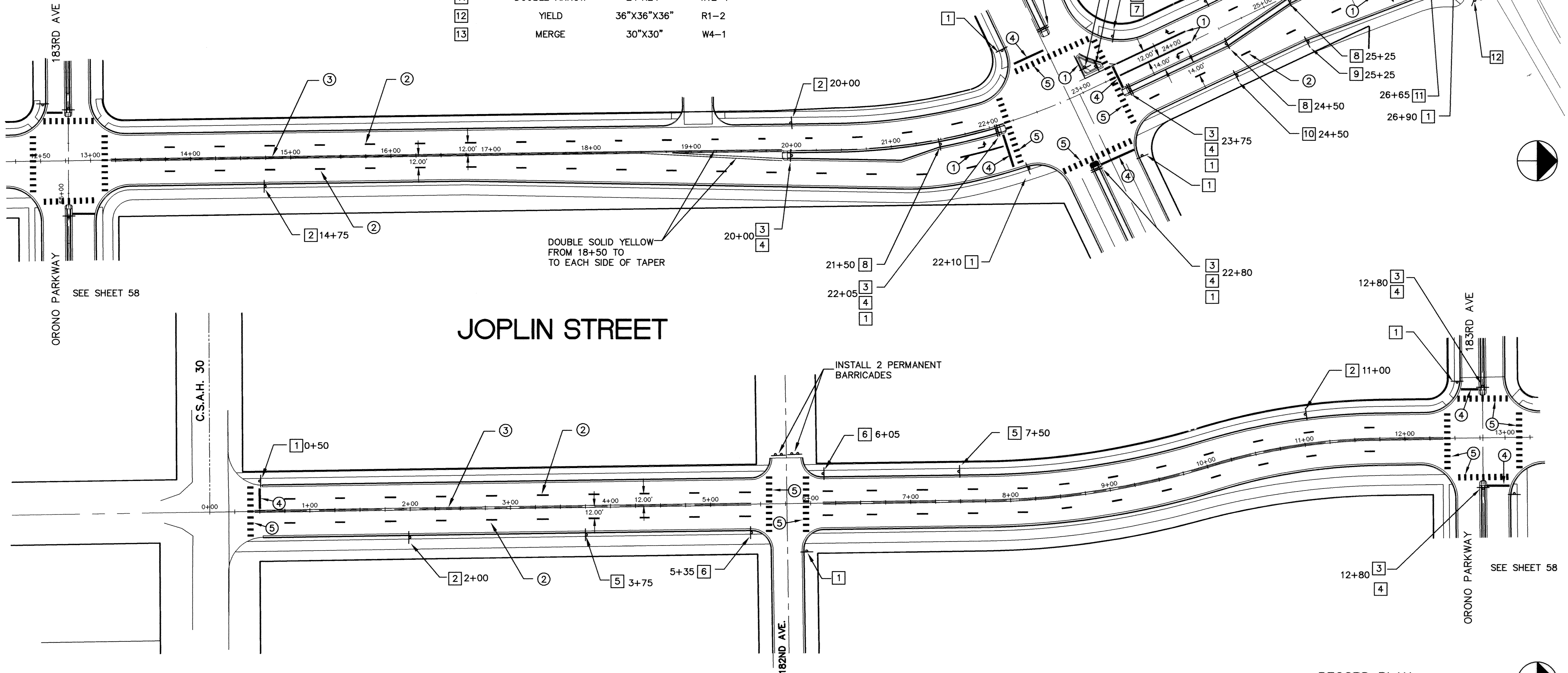
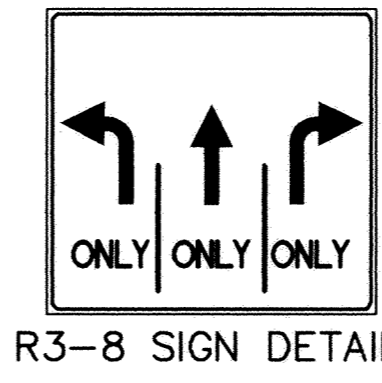


S&B PRODUCTS • NEW HOPE, MINNESOTA
 REPRODUCED BY PART NUMBER 6558
 S&B PRODUCTS • NEW HOPE, MINNESOTA
 REPRODUCED BY PART NUMBER 6558
 S&B PRODUCTS • NEW HOPE, MINNESOTA
 REPRODUCED BY PART NUMBER 6558


KEY	DESCRIPTION	WIDTH	COLOR	REMARKS	QUANTITY
①	LANE LINE	4"	WHITE	SOLID	
②	LANE LINE	4"	WHITE	SKIP 10' STRIPE, 40' SPACE	
③	CENTERLINE STRIPE	4"	YELLOW	SOLID DOUBLE	
④	STOP BAR	24"	WHITE	SOLID	
⑤	CROSSWALK	2'X6' BLOCKS	WHITE	4' SPACES CENTERED ON WHEEL PATHS	
⑥	CENTERLINE STRIPE	4"	YELLOW	SKIP 10' STRIPE, 40' SPACE	
⑦	CENTERLINE STRIPE	4"	YELLOW	SOLID	
⑧	CROSS HATCHING	24" WIDE 20' SPACE @ 45°	YELLOW	SOLID	
↵	LEFT TURN ARROW	10"X 8' LONG	WHITE	SOLID	
↘	RIGHT TURN ARROW	10"X 8' LONG	WHITE	SOLID	

KEY	WORDING/SYMBOL	SIZE	PLATE CODE	QUANTITY
①	STOP	30"X30"	R1-1	
②	SPEED LIMIT 30	24"X30"	R2-1	
③	KEEP RIGHT	24"X30"	R4-7	
④	TYPE 1 OBJECT MARKER YELLOW ON YELLOW	18"X18"	X4-2	
⑤	CROSSING AHEAD	30"X30"	W11-2	
⑥	PED CROSSING	30"X30"	W11-2A	
⑦	ARROW	24"X18"	S2-P2	
⑧	LEFT TURN LANE	30"X30"	R3-X2	
⑨	RIGHT TURN LANE	30"X30"	R3-X1	
⑩	SPECIAL LANE USE CONTROL LEFT-THRU-RIGHT	45"X30"	R3-8 (SEE DETAIL)	
⑪	DOUBLE ARROW	24"X24"	W12-1	
⑫	YIELD	36"X36"X36"	R1-2	
⑬	MERGE	30"X30"	W4-1	



RECORD PLAN
JANUARY 1996

I HEREBY CERTIFY THAT THIS PLAN, SPECIFICATION, OR REPORT WAS PREPARED BY ME OR UNDER MY DIRECT SUPERVISION AND THAT I AM A DULY REGISTERED PROFESSIONAL ENGINEER UNDER THE LAWS OF THE STATE OF MINNESOTA.
Mark V. Abraham
 DATE 9/21/94 REG. NO. 19130



1326 ENERGY PARK DRIVE
ST. PAUL, MINNESOTA 55108
(612) 644-4389

9800 SHELARD PARKWAY
MINNEAPOLIS, MINNESOTA 55441
(612) 546-0432

DATE	DESCRIPTION	DESIGNED_SF
6-1-95	CHANGE ORDER NO. 5	CHECKED
10-9-95	JOPLIN STOP BARS	DRAWN JL
REVISIONS		GRAPHIC SCALE
		0 50
		0 VERT. 5

CITY OF ELK RIVER SIGNING & STRIPPING JOPLIN STREET		
DATE AUG. 1994	SHEET 59 OF 63 SHEETS	PROJECT NO. 230-223