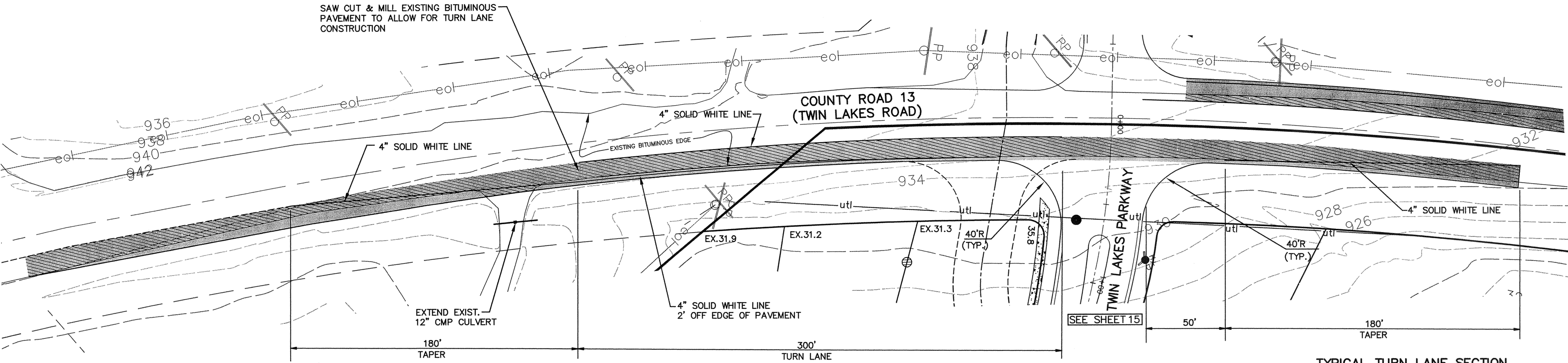
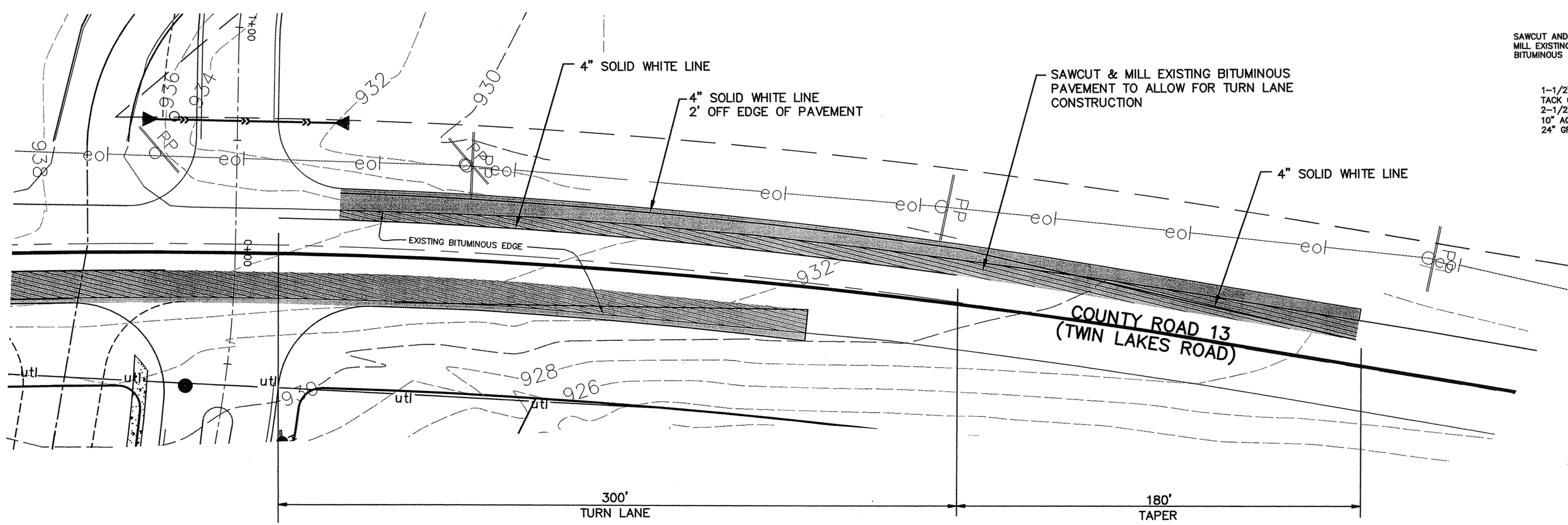
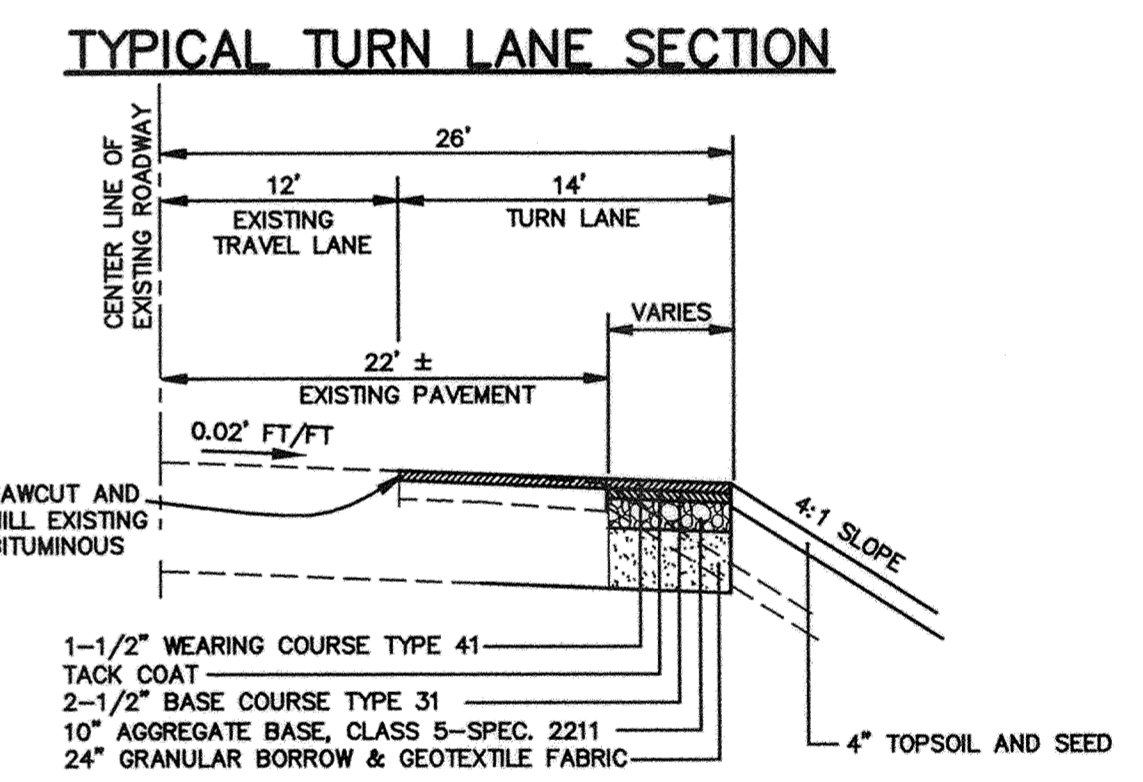


BENCH MARKS
CAST IRON MONUMENT: NORTHEAST CORNER OF SEC. 35, TWP. 33, RNG. 26. ELEVATION = 904.80
CAST IRON MONUMENT: NORTH QUARTER CORNER OF SEC. 35, TWP. 33, RNG. 26. ELEVATION = 935.67



TRAFFIC CONTROL LAYOUT - 42 - 2001 MN MUTCD FIELD MANUAL



RECORD PLAN 2005
CONTRACTOR
RYAN CONTRACTING
8700 13TH AVE.
SHAKOPEE, MN
(952) 894-3200

RECORD PLAN 2005

PIONEER engineering
LAND SURVEYORS • CIVIL ENGINEERS
LAND PLANNERS • LANDSCAPE ARCHITECTS
201 85th Avenue NW
Coon Rapids, MN 55433
(763) 785-1880 FAX: 785-1883
2422 Enterprise Drive
Maple Grove, MN 55120
(612) 881-1914 FAX: 681-9488

I hereby certify that this plan was prepared by me or under my direct supervision and that I am a duly licensed Professional Engineer under the laws of the State of Minnesota.

Name: Paul J. Givrie
Reg. No.: 19860 Date: 7/16/04

4. STREET NAMES
3. COMBINED BY-PASS LANE AND RIGHT TURN LANE.
2. ADDED TURN LANE ON NORTH SIDE OF CIR. 13.
1. ADDED GRADING FOR TURN LANE AND REVISED TRAFFIC CONTROL NOTE.

Revisions	Date	Designed	Drawn
1. 8/27/04	7/16/04	BJK	SAG
2. 11/4/04			
3. 11/9/04			
4. 3/10/05			

SHEET TITLE
TURN LANE CONSTRUCTION

OWNER
RYAN CONTRACTING CO.
8700 13TH AVENUE EAST
SHAKOPEE, MINNESOTA 55379

PROJECT
TWIN LAKES ESTATES
ELK RIVER

SHEET **20** OF 24 SHEETS