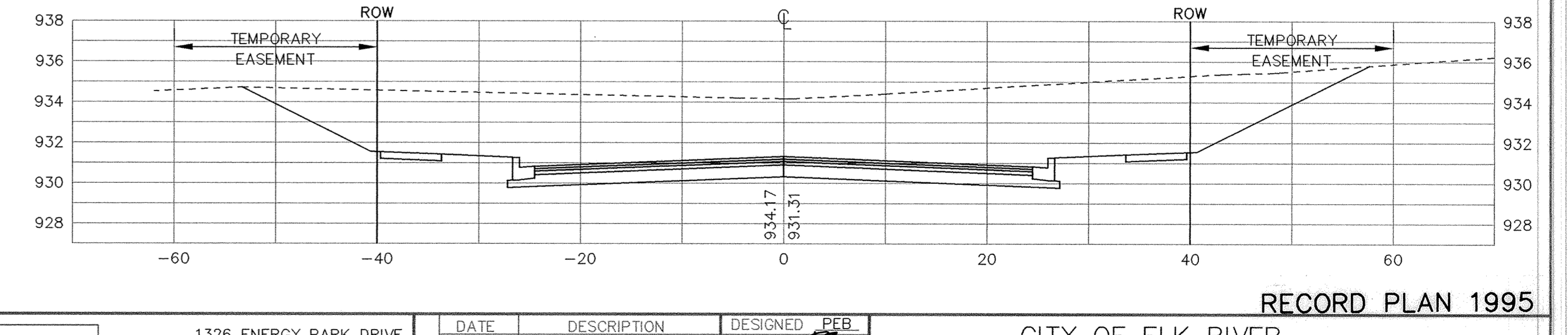
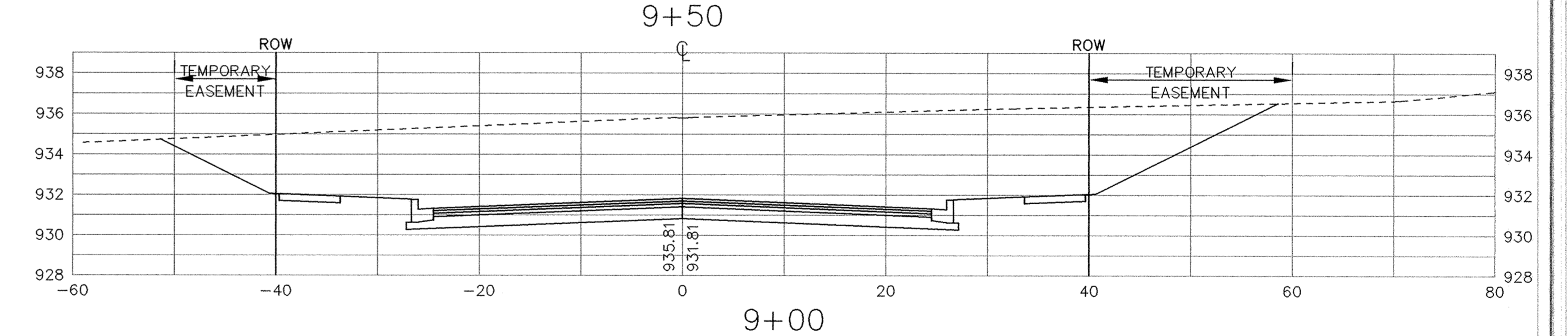
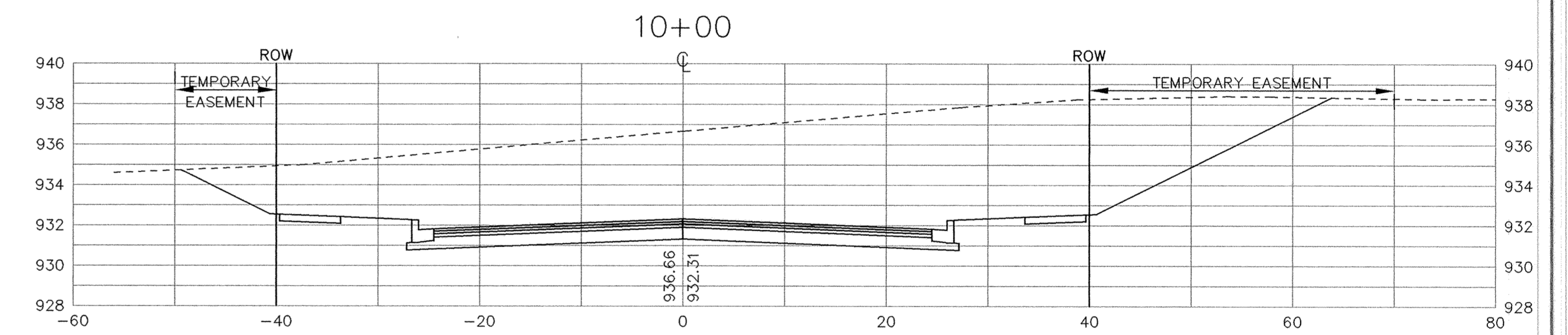
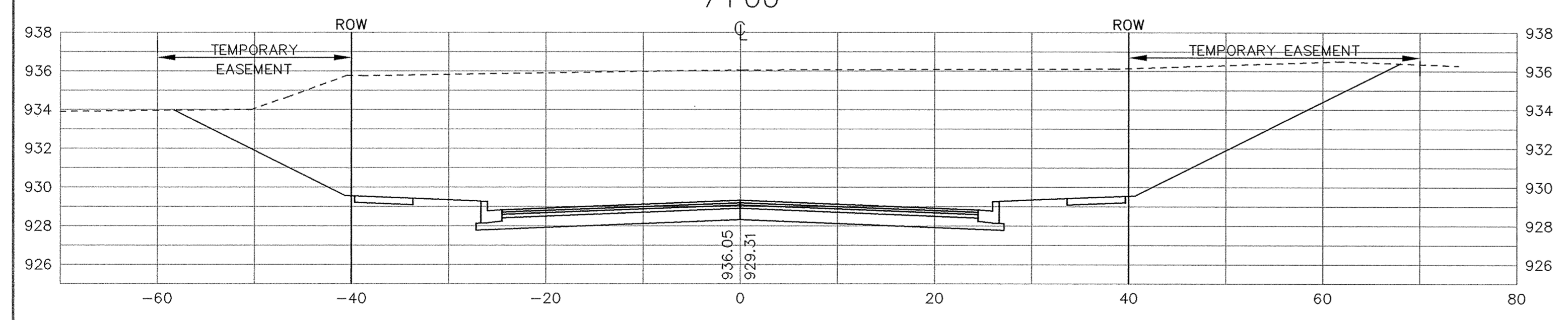
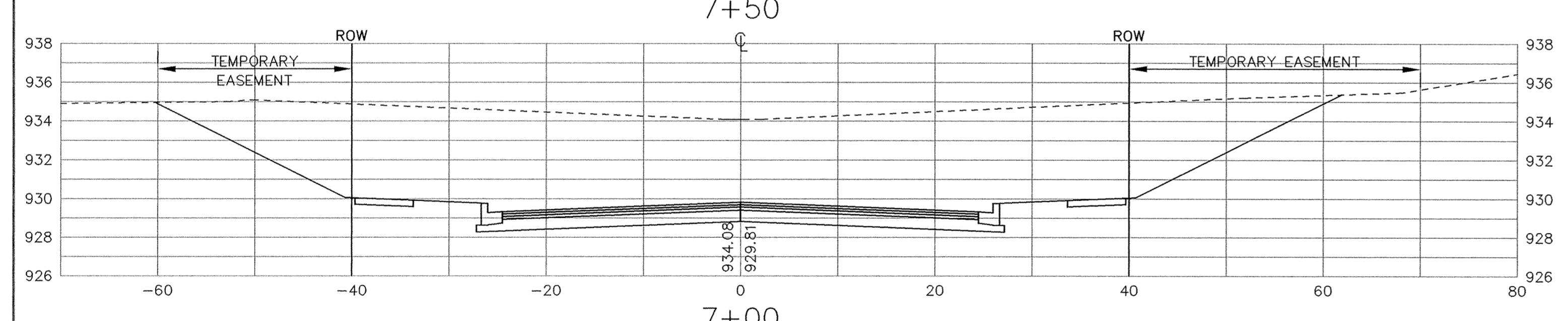
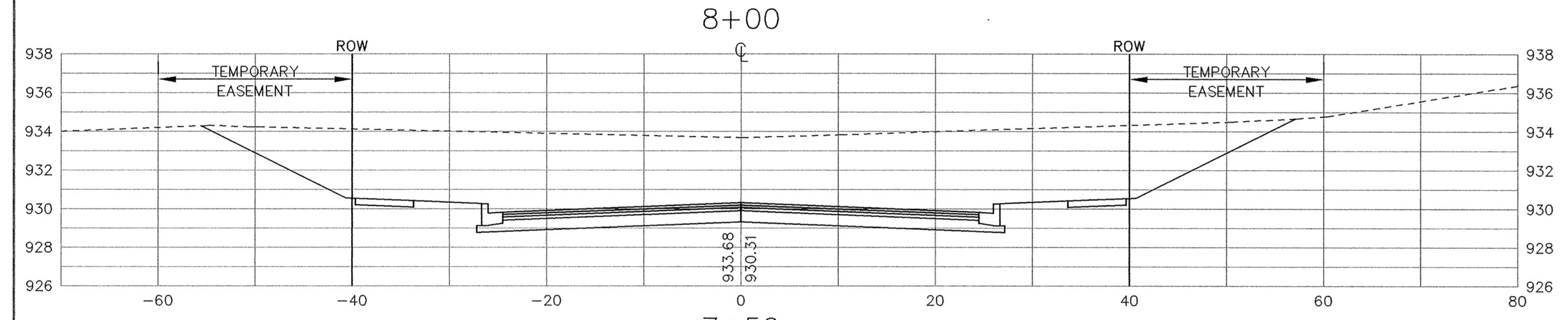
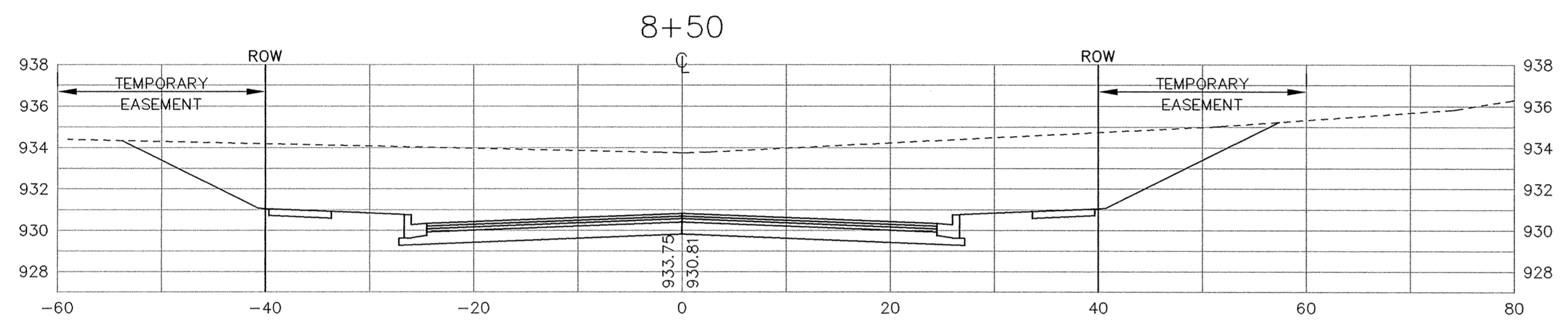


STATION	AREAS Square Feet		VOLUMES Cubic Yards		CUMULATIVE VOLUMES Cubic Yards	
	CUT	FILL	CUT	FILL	CUT	FILL
1+57	138.35	0.01	257.33	0.32	257.33	0.32
2+00	184.81	0.40	319.23	9.69	576.56	10.01
2+50	159.96	10.06	271.26	59.11	847.82	69.12
3+00	133.01	53.77	211.76	147.45	1059.58	216.57
3+50	95.69	105.48	197.12	225.26	1256.71	441.83
4+00	117.20	137.80	259.73	138.78	1516.44	580.61
4+50	163.31	12.08	296.85	11.19	1813.28	591.80
5+00	157.29	0.00	341.85	5.82	2155.14	597.62
5+50	184.47	6.78	0.00	0.00	2155.14	597.62
6+00	426.23	10.25	1007.45	9.49	3162.59	607.11
6+50	661.82	0.00	1309.33	0.00	4471.92	607.11
7+00	752.26	0.00	1206.16	0.00	5678.08	607.11
7+50	550.40	0.00	901.22	0.00	6579.30	607.11
8+00	422.92	0.00	750.85	0.00	7330.15	607.11
8+50	388.00	0.00	713.22	0.00	8043.37	607.11
9+00	382.28	0.00	764.47	0.00	8807.84	607.11
9+50	443.35	0.00	872.88	0.00	9680.72	607.11
10+00	499.36	0.00	0.00	0.00	9680.72	607.11



ER217F2X

I HEREBY CERTIFY THAT THIS PLAN, SPECIFICATION, OR REPORT WAS PREPARED BY ME OR UNDER MY DIRECT SUPERVISION AND THAT I AM A DULY REGISTERED PROFESSIONAL ENGINEER UNDER THE LAWS OF THE STATE OF MINNESOTA.

Paul Boehl
 DATE 4-29-94 REG. NO. 13929



1326 ENERGY PARK DRIVE
 ST. PAUL, MINNESOTA 55108
 (612) 644-4389

9800 SHELARD PARKWAY
 MINNEAPOLIS, MINNESOTA 55441
 (612) 546-0432

DATE	DESCRIPTION	DESIGNED	P.E.B.

CHECKED *FB*
 DRAWN *CLS*

GRAPHIC SCALE
 0 L HORIZ. 20
 0 L VERT. 5

RECORD PLAN 1995

CITY OF ELK RIVER
 CROSS SECTIONS
 FREEPORT AVENUE

STA.
 7+00 TO 10+00

DATE APRIL 1994 SHEET 52 OF 74 SHEETS PROJECT NO. 230-217