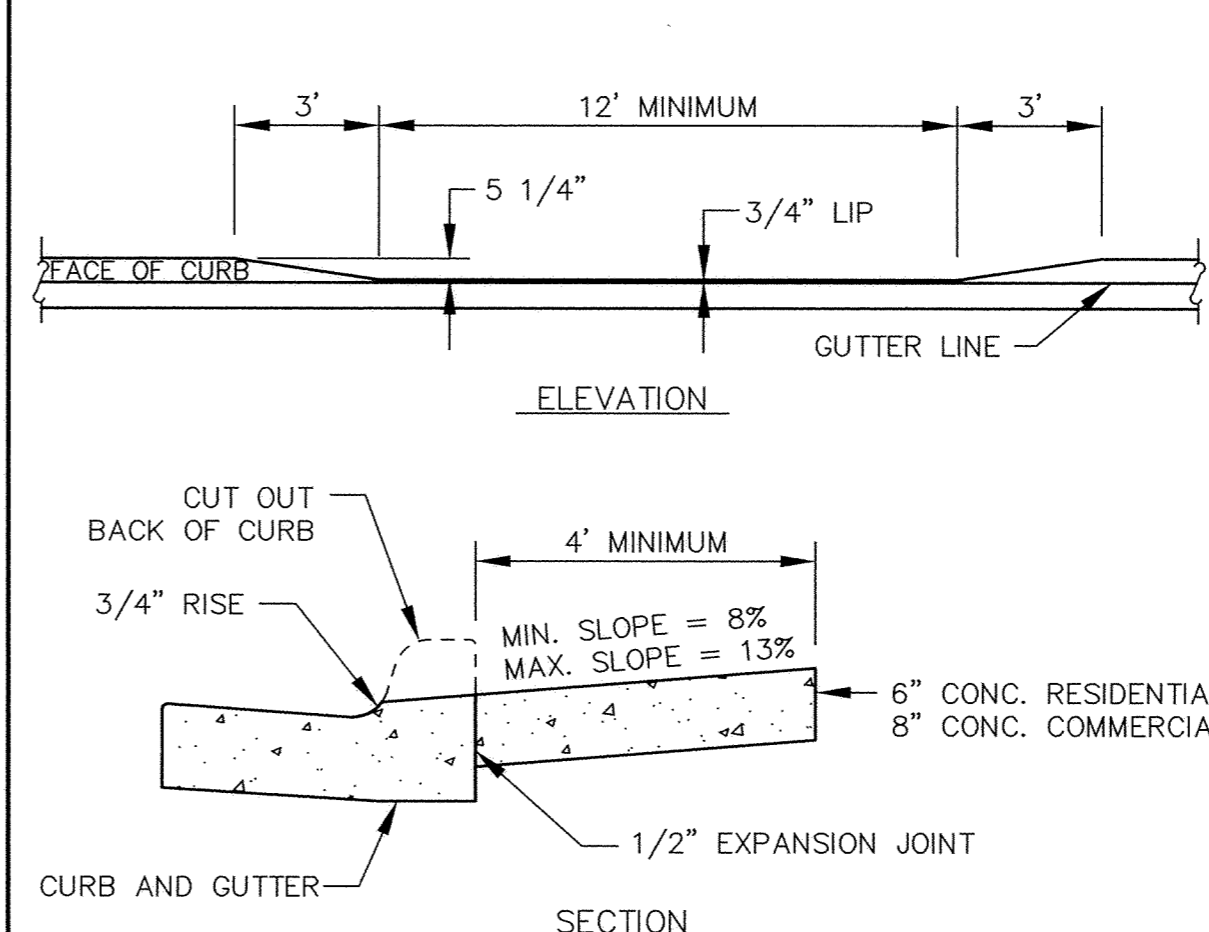
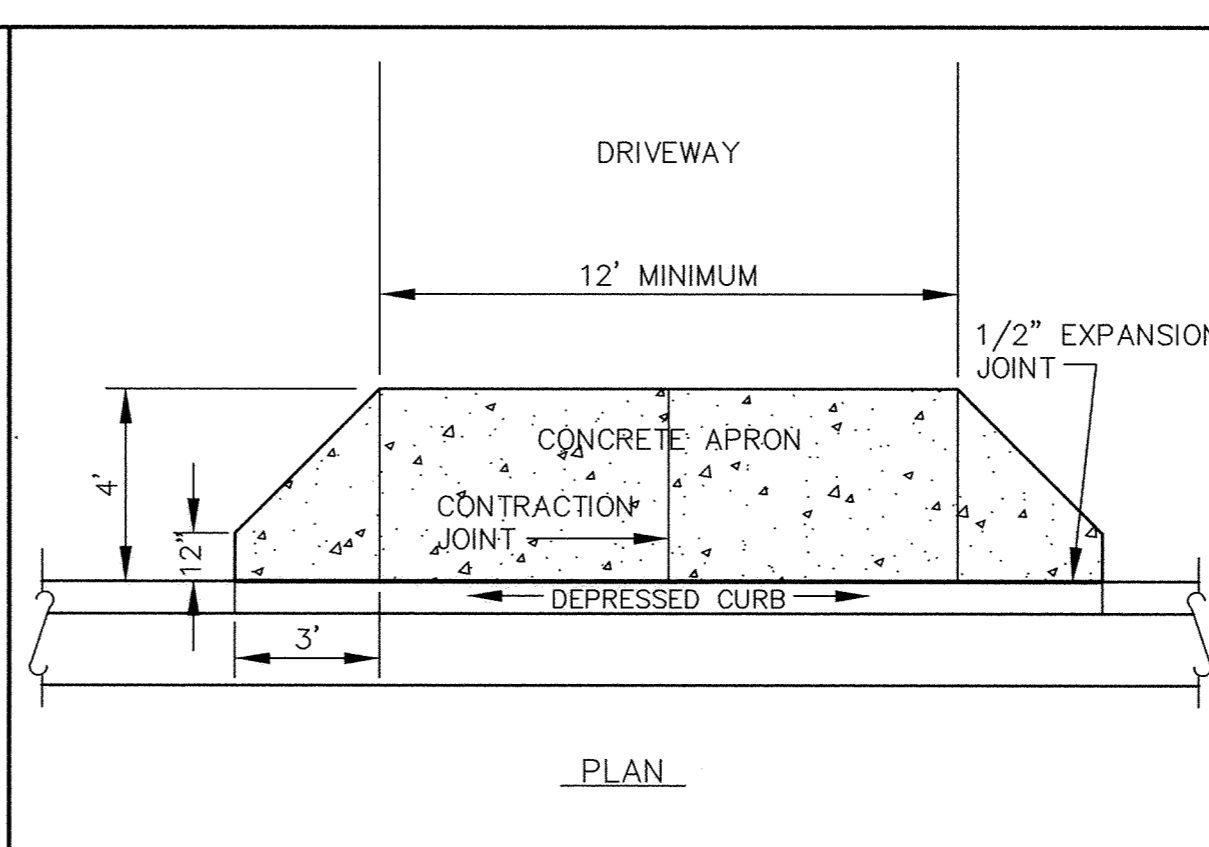
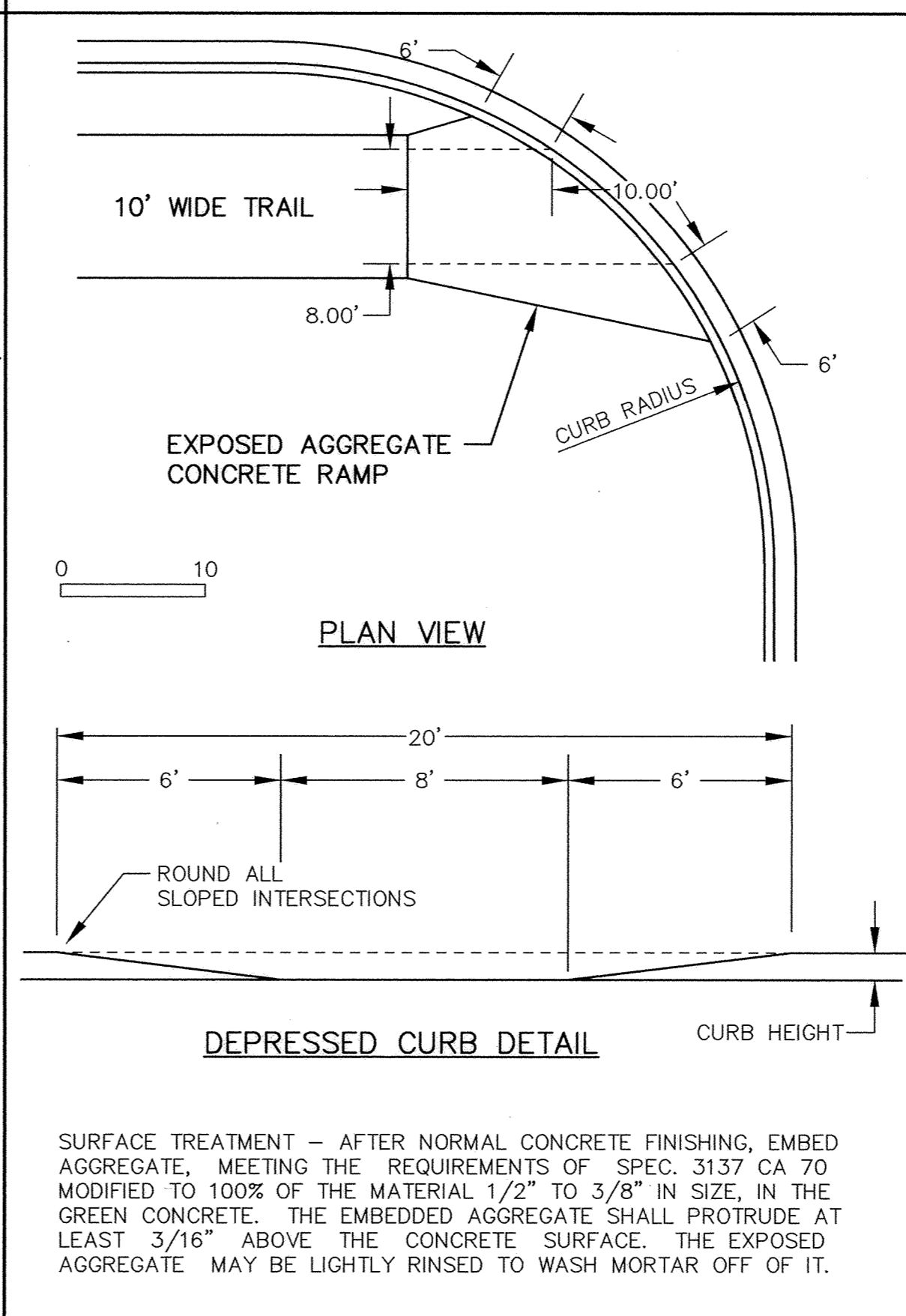


CONCRETE CURB AND GUTTER S518

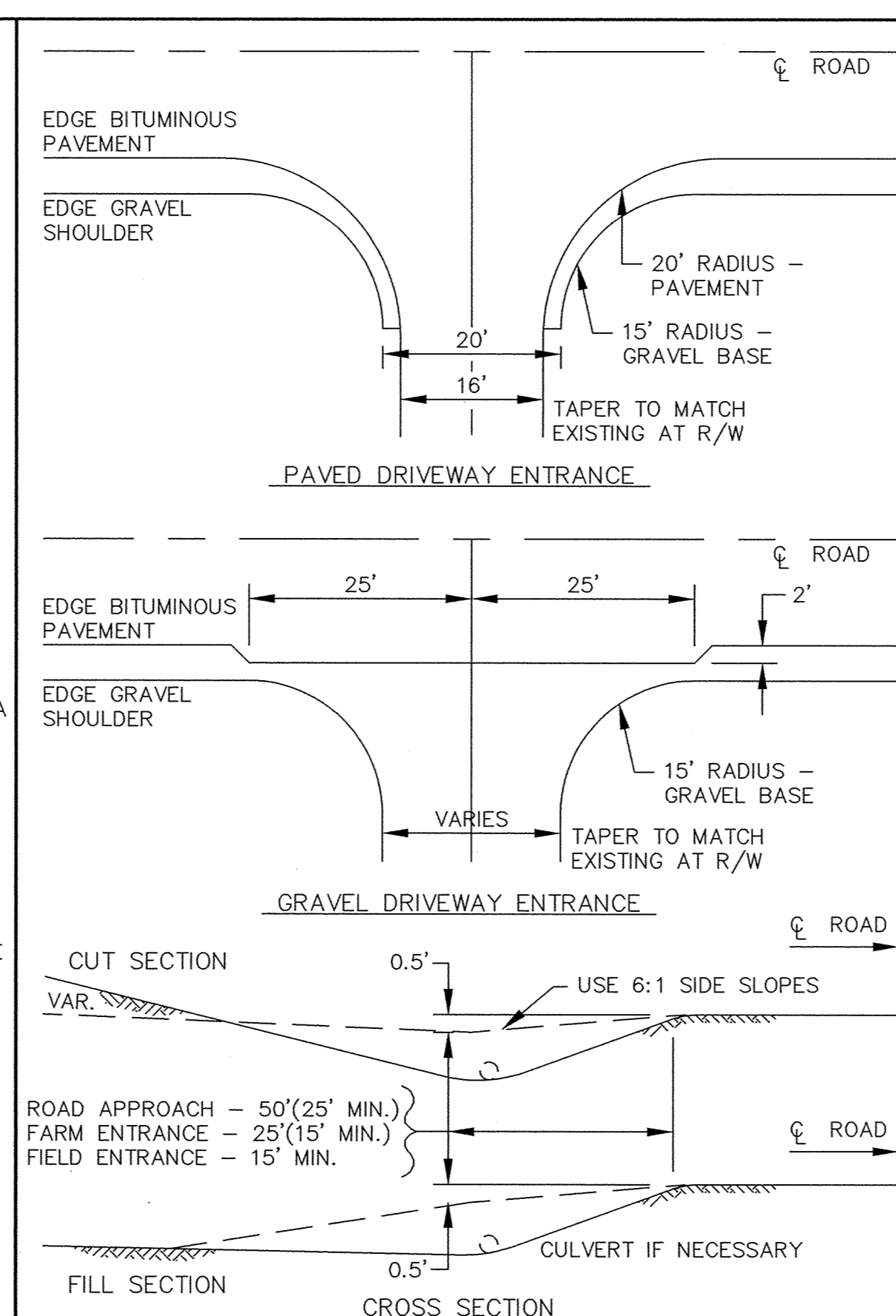
CONCRETE CURB AND GUTTER B618



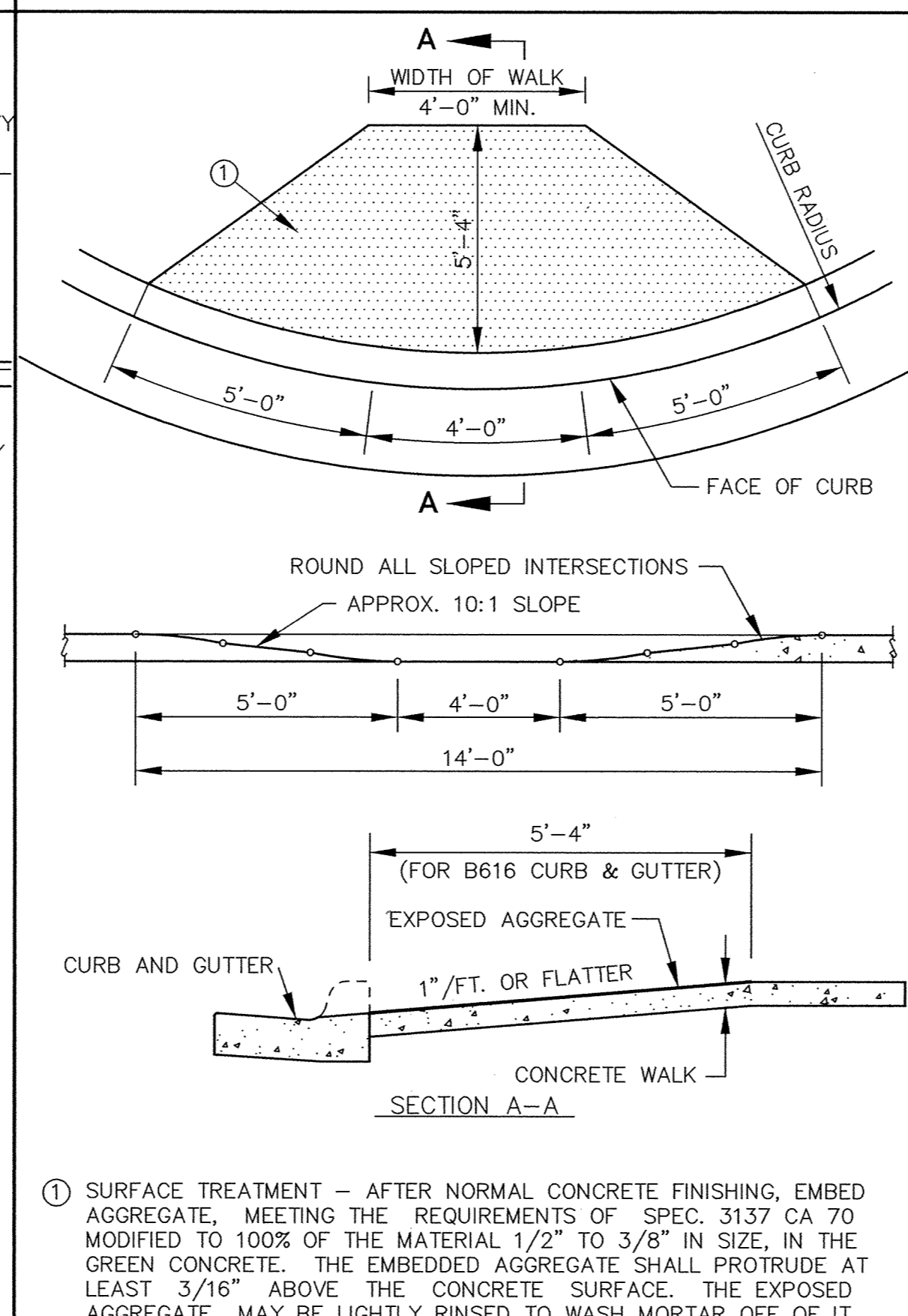
DEPRESSED CURB WITH DRIVEWAY APRON



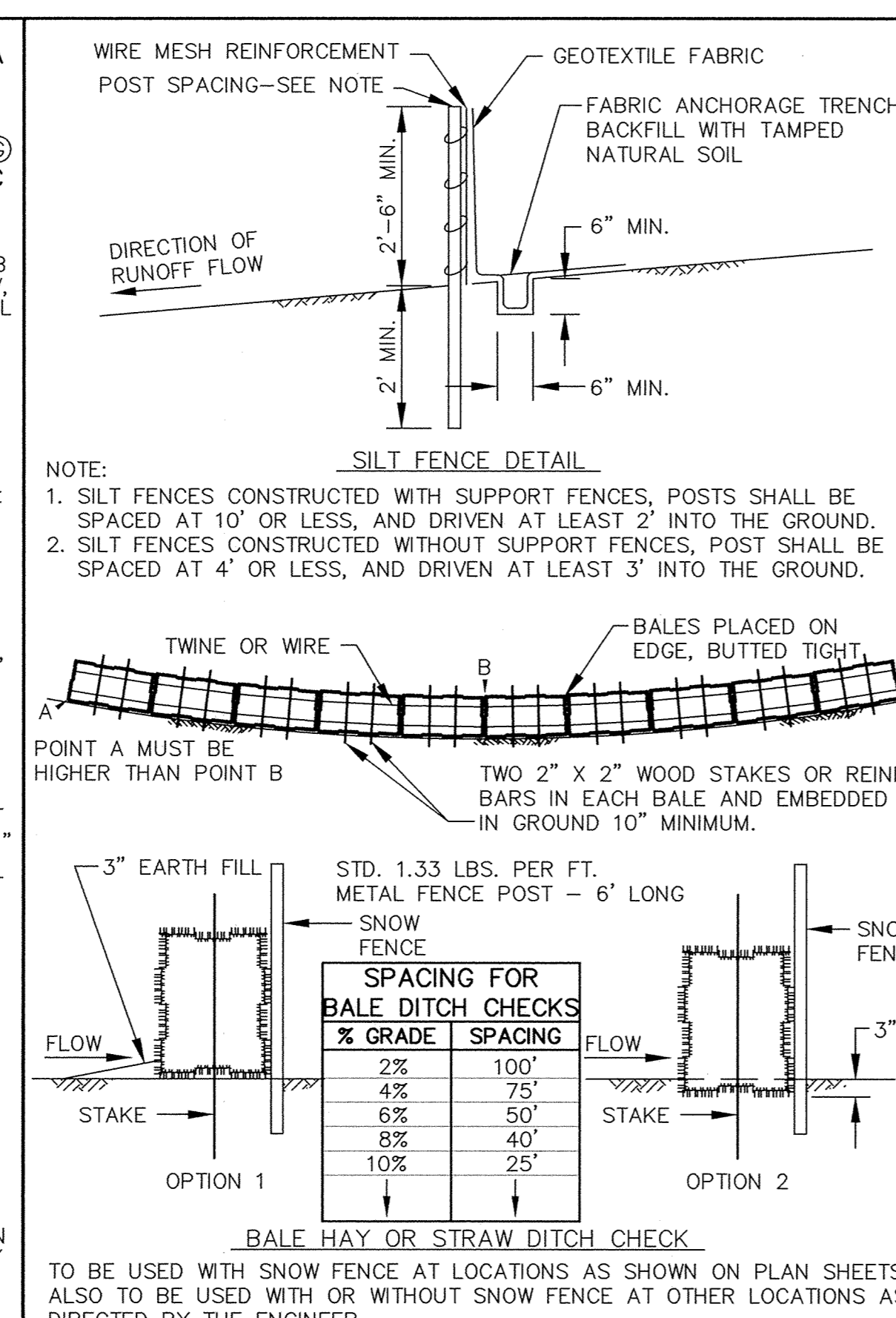
PEDESTRIAN CURB RAMPS



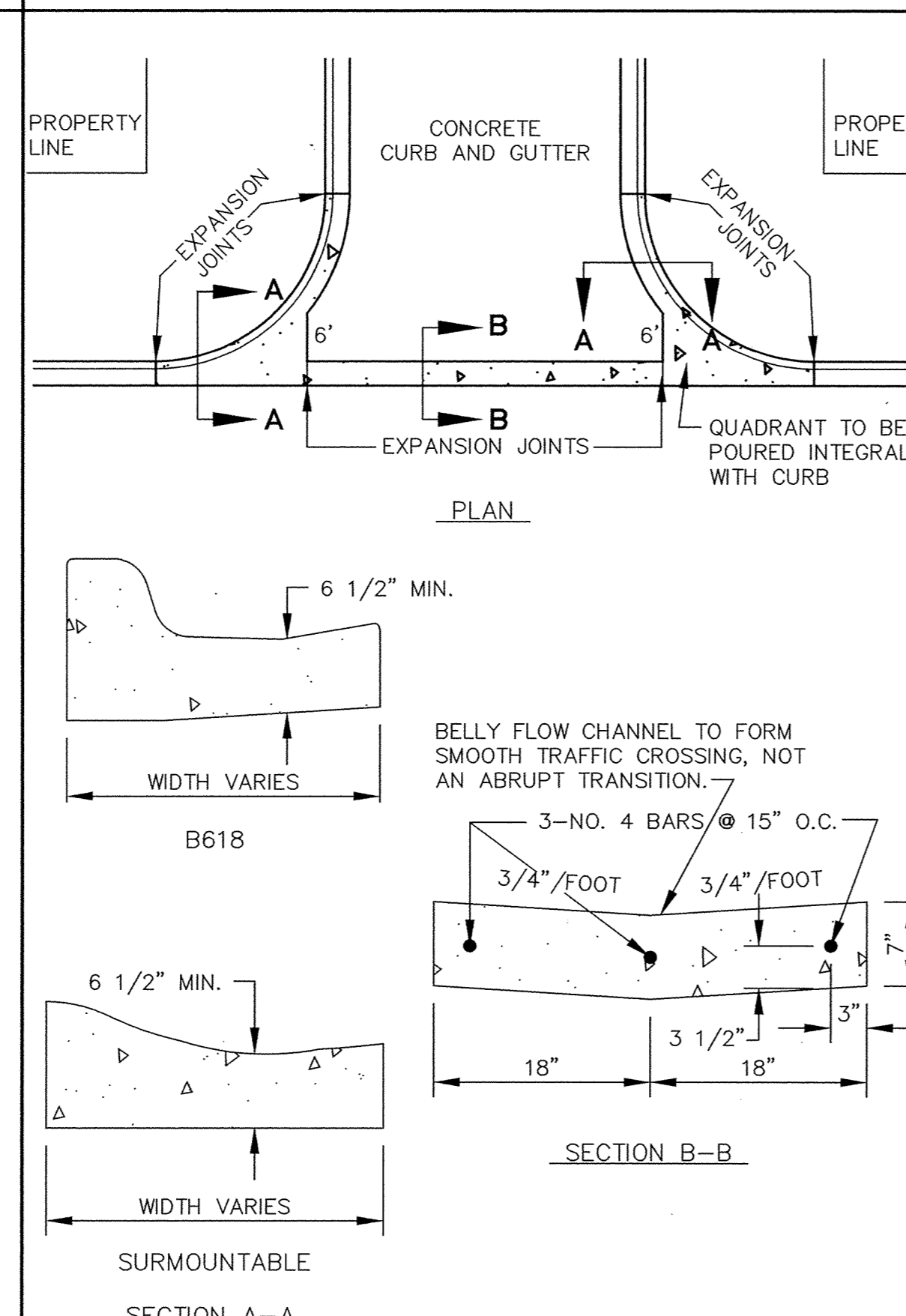
RURAL DRIVEWAY ENTRANCE



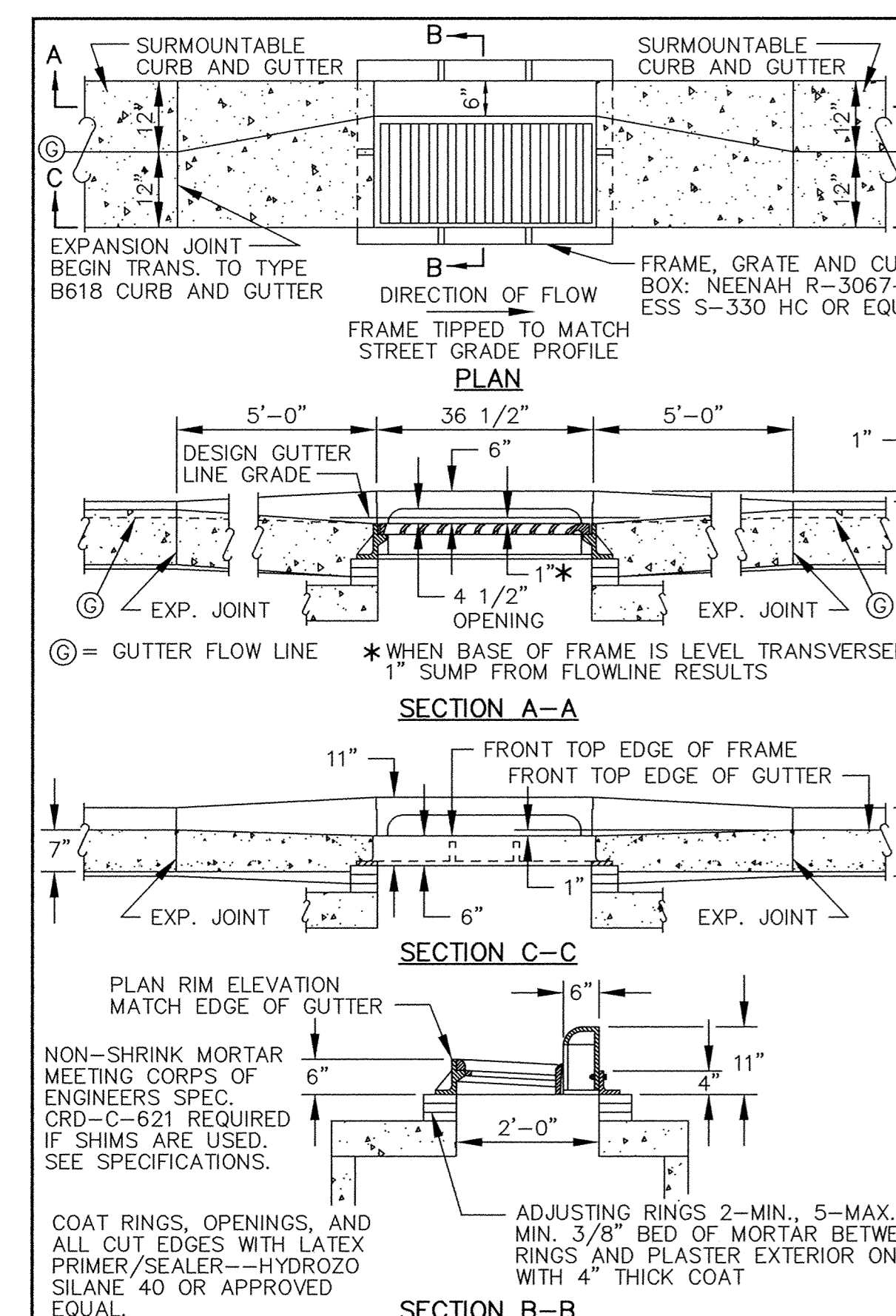
MAIL BOX



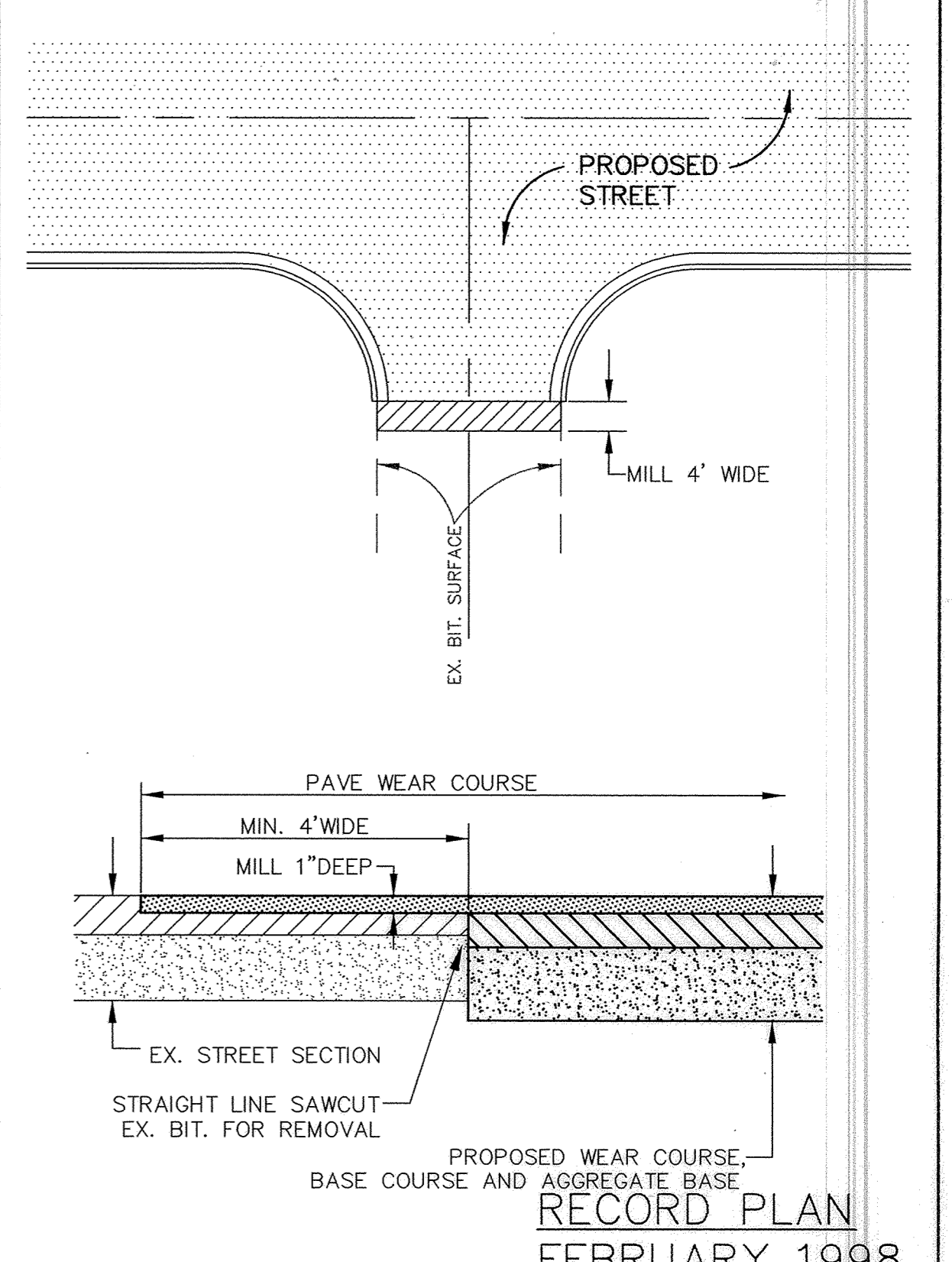
EROSION CONTROL DETAIL



CONCRETE "V" GUTTER




CATCH BASIN FRAME PLACEMENT SURMOUNTABLE CURB AND GUTTER



MATCH EXISTING BITUMINOUS SURFACING

I HEREBY CERTIFY THAT THIS PLAN, SPECIFICATION, OR REPORT WAS PREPARED BY ME OR UNDER MY DIRECT SUPERVISION AND THAT I AM A DULY REGISTERED PROFESSIONAL ENGINEER UNDER THE LAWS OF THE STATE OF MINNESOTA.

Mark A. Graham
DATE 6/6/97 REG. NO. 19130



1326 ENERGY PARK DRIVE
ST. PAUL, MINNESOTA 55108
(612) 644-4389

DATE	DESCRIPTION	DESIGNED	MG.
		CHECKED	EG
		DRAWN	EG
		GRAPHIC SCALE	N/A
		0 HORIZ.	N/A
		0 VERT.	N/A

CITY OF ELK RIVER
RIVERVIEW DRIVE/MACON STREET
STREET CONSTRUCTION DETAILS

DATE JUNE 1997 SHEET 20 OF 20 SHEETS PROJECT NO. 230-365