

PARK KNOLL DEVELOPMENT PLAN

193RD AVENUE N.W.

KING CIRCLE

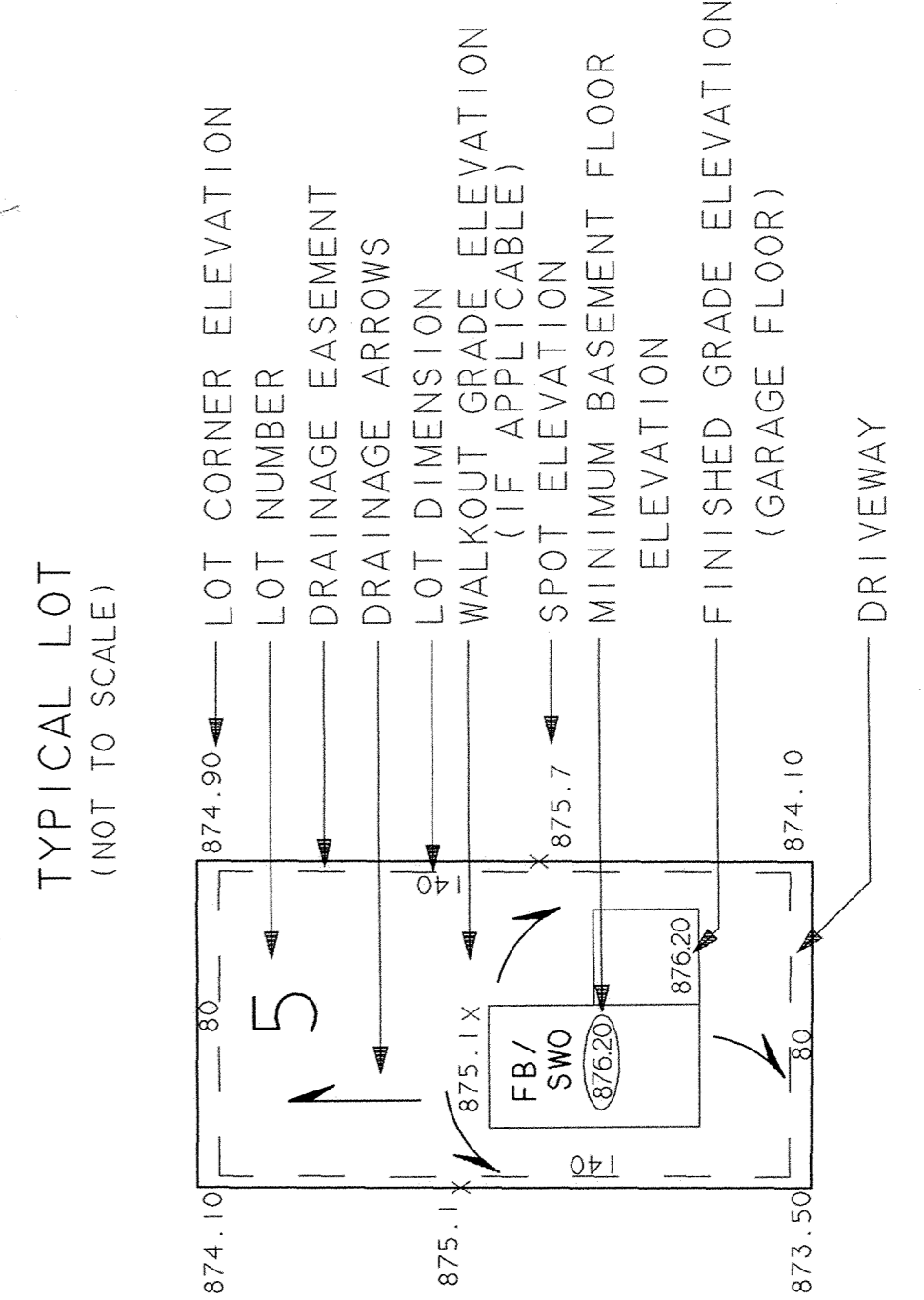
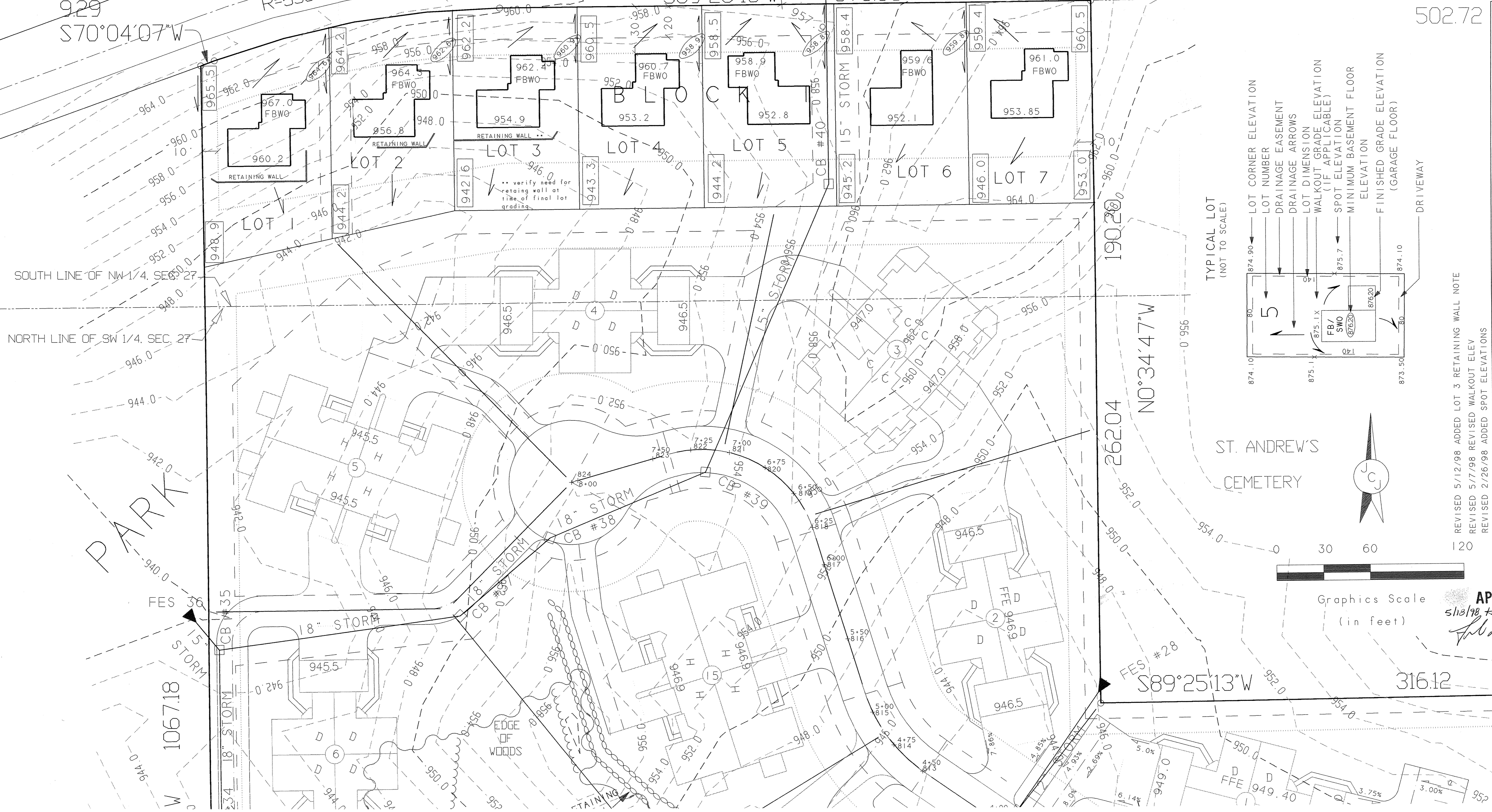
EDGE OF BIT

$L=187.96$
 $\Delta=19^{\circ}21'06''$
 $R=556.51$

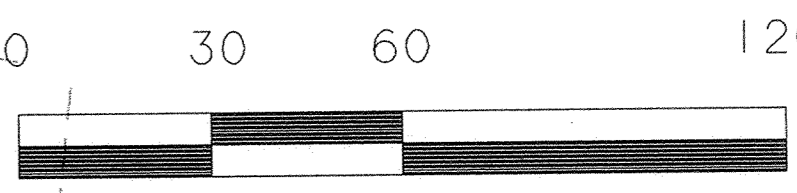
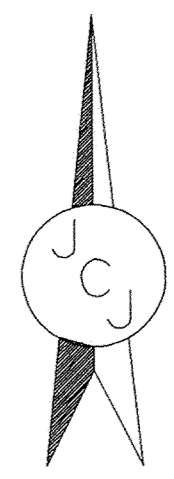
929
 $S70^{\circ}04'07''W$

CB #42 CB#41
 $S89^{\circ}25'13''W$ 379.56 0.096 0.296

502.72



ST. ANDREW'S CEMETERY



REVISED 5/12/98 ADDED LOT 3 RETAINING WALL NOTE
 REVISED 5/7/98 REVISED WALKOUT ELEV
 REVISED 2/26/98 ADDED SPOT ELEVATIONS

I hereby certify that this plan, specification or report was prepared by me or under my direct supervision and that I am a duly registered Professional Engineer under the laws of the State of Minnesota.

John L. Johnson
 Reg. No. 11546 Date 5/12/98

J C JOHNSON CONSULTANTS, INC.
 SITE PLANNING AND DESIGN
 6601 - 75th Ave. N. Brooklyn Park, MN 55428
 Phone: (612) 566-6158 FAX: (612) 566-4374

APPROVED
 5/13/98 *Howard R. Green Co.*
Paul D. Kis

PARK

W 1067.18
 15" STORM

190.20
 $N0^{\circ}34'47''W$

262.04

$S89^{\circ}25'13''W$

316.12