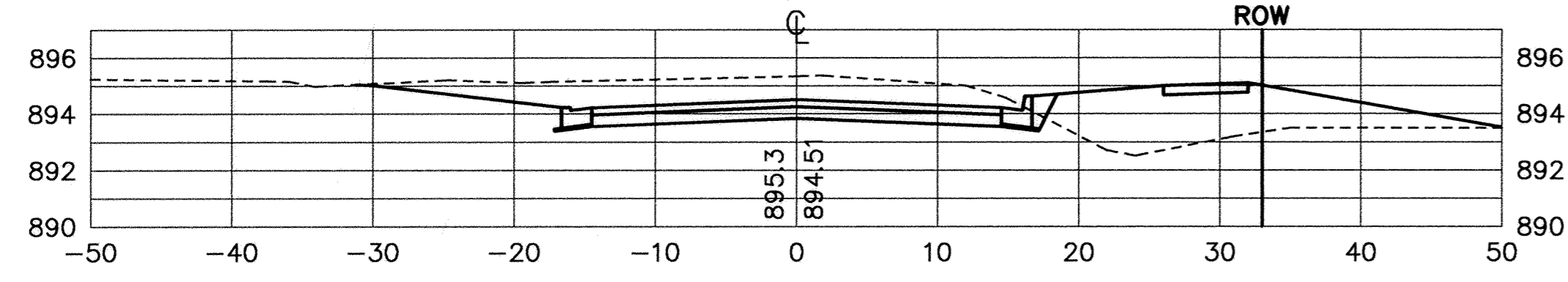
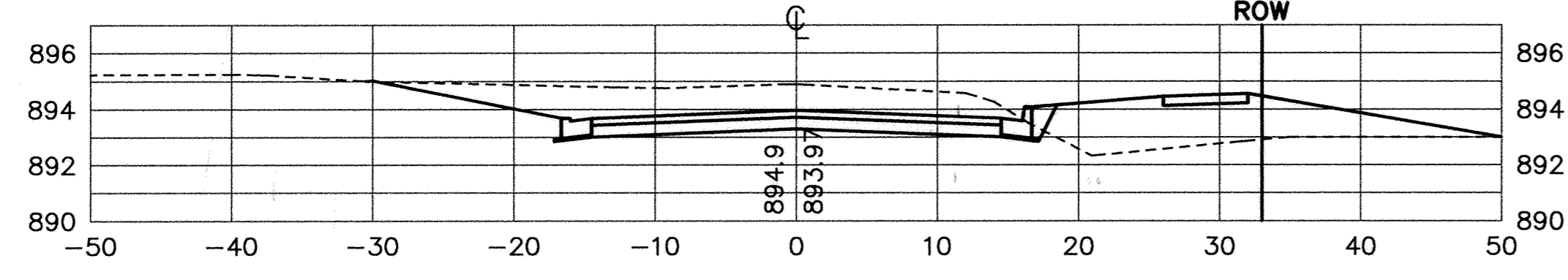


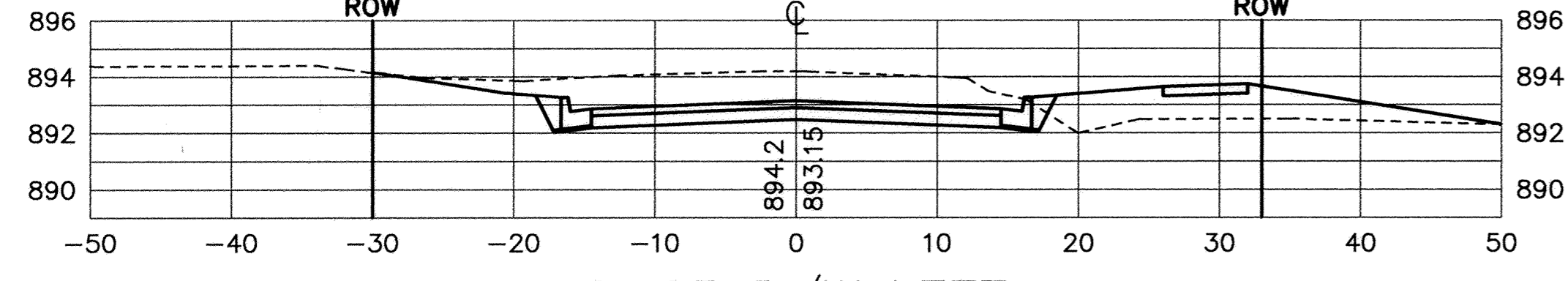
7+00 179 1/2 CIRCLE



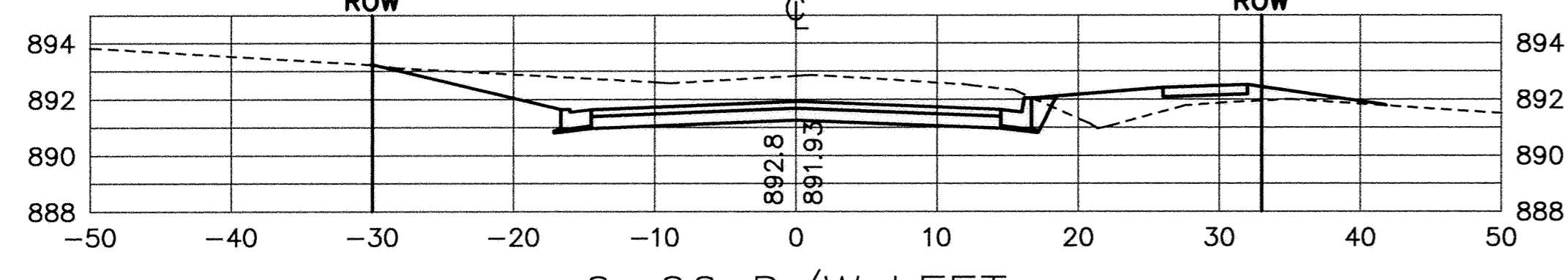
6+80 179 1/2 CIRCLE



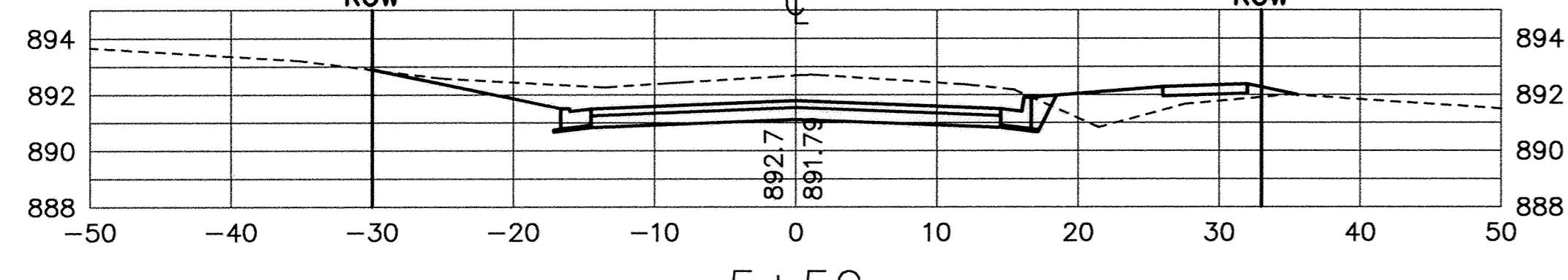
6+50



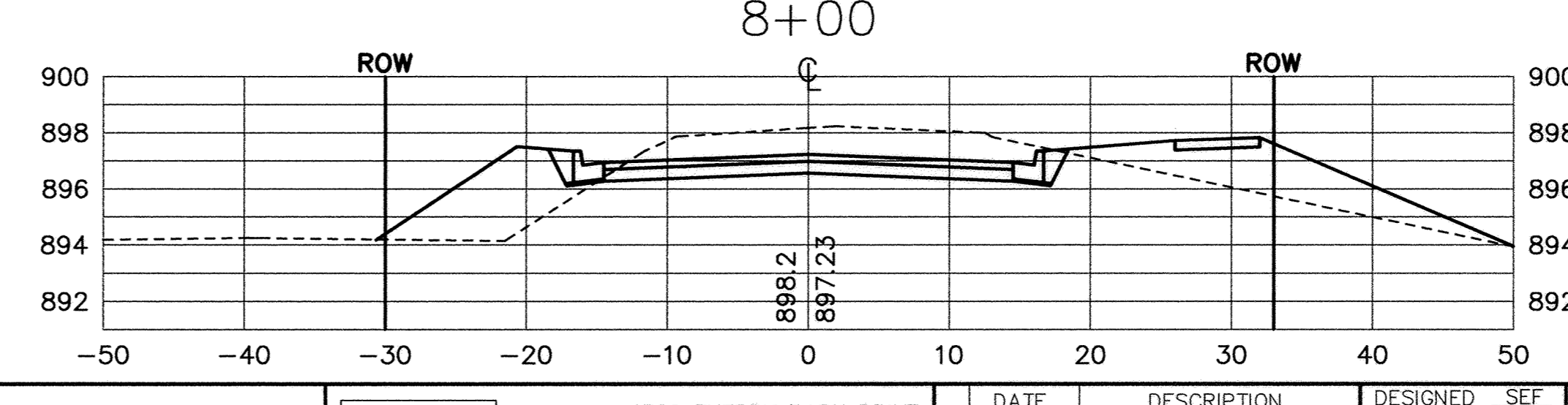
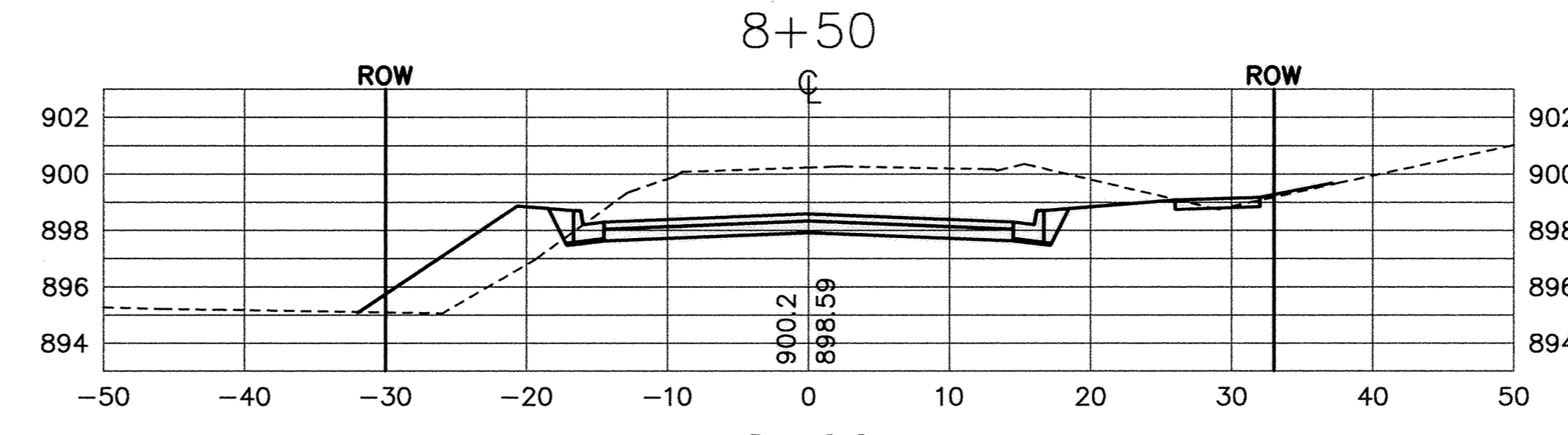
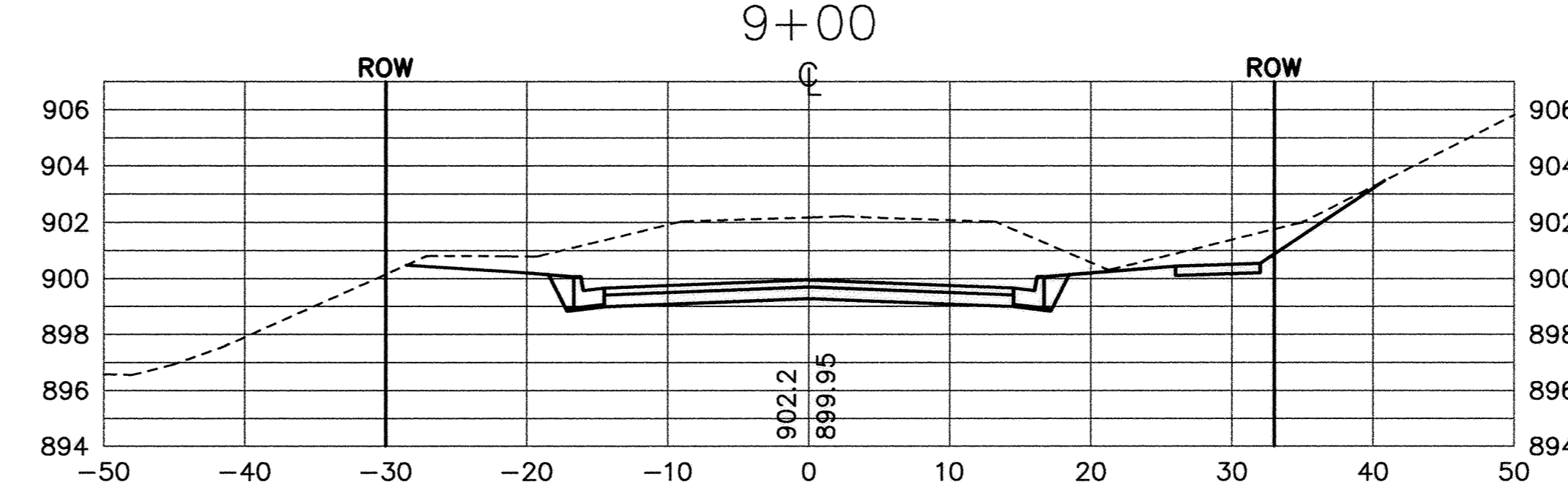
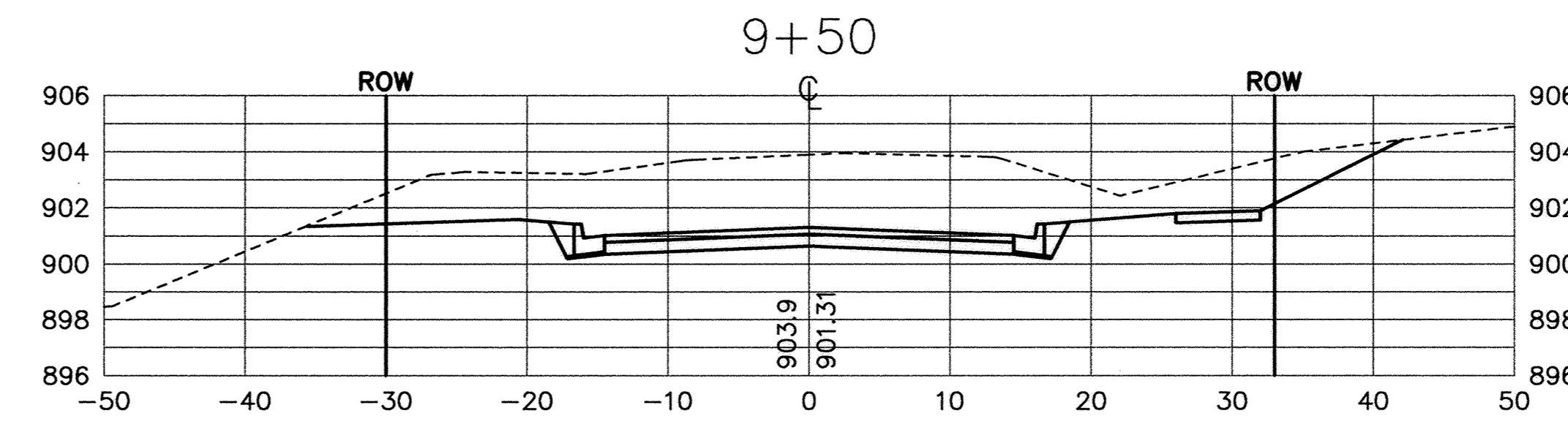
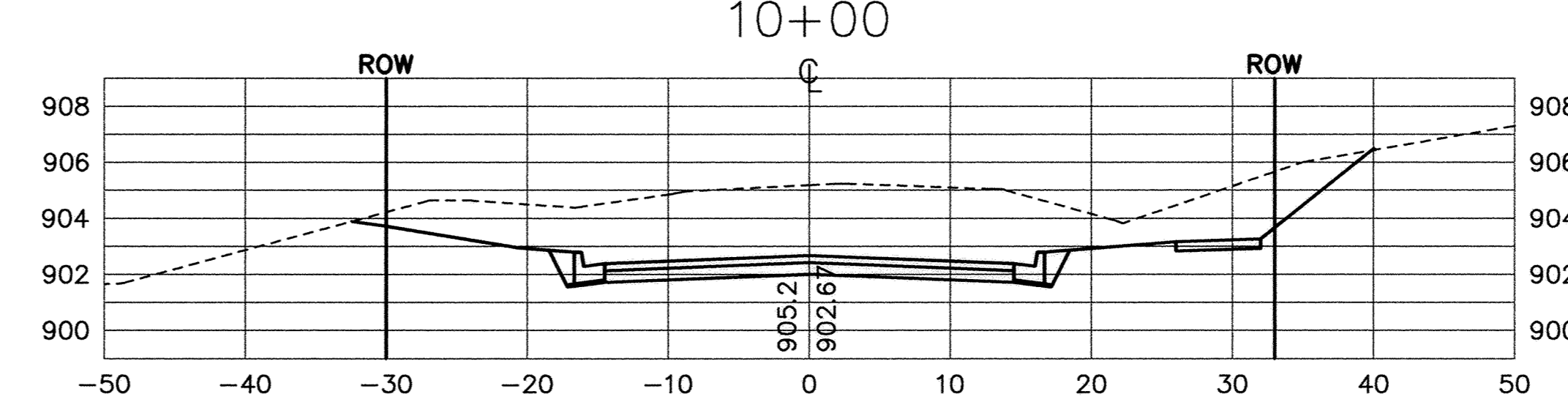
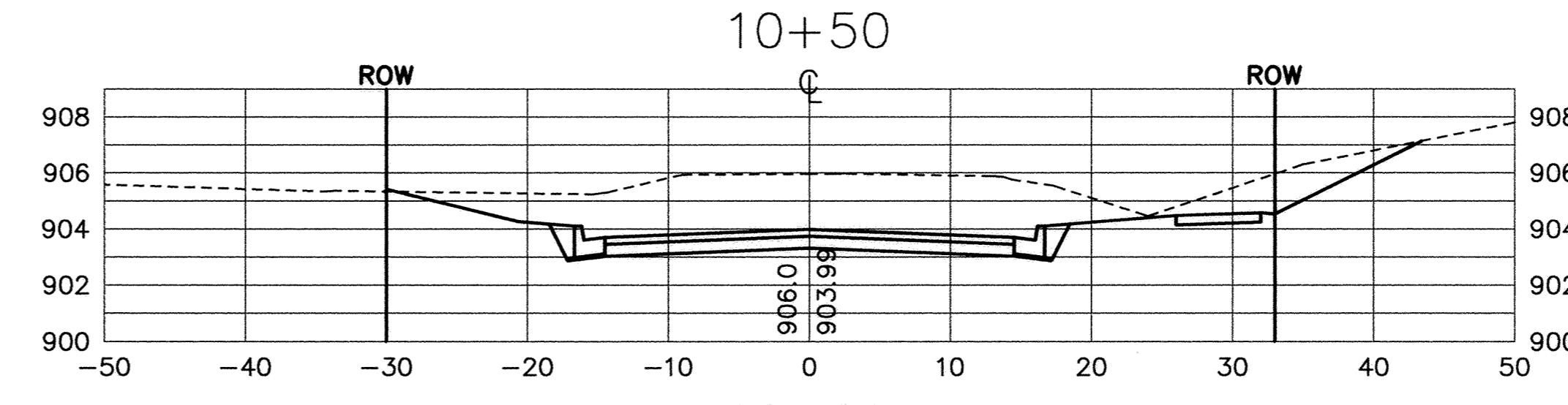
6+05 D/W LEFT



6+00 D/W LEFT




5+50



RECORD DRAWING  
OCTOBER 1997

I HEREBY CERTIFY THAT THIS PLAN, SPECIFICATION, OR REPORT WAS PREPARED BY ME OR UNDER MY DIRECT SUPERVISION AND THAT I AM A DULY REGISTERED PROFESSIONAL ENGINEER UNDER THE LAWS OF THE STATE OF MINNESOTA.

*John J. Manner*  
DATE 12/9/96 REG. NO. 15316



1326 ENERGY PARK DRIVE  
ST. PAUL, MINNESOTA 55108  
(612) 644-4389

REVISIONS	DATE	DESCRIPTION	DESIGNED	SEE

CITY OF ELK RIVER STREET AND UTILITY STREET IMPROVEMENTS JOPLIN STREET CROSS SECTIONS		5+50 TO 10+50
DATE NOV. 1996	SHEET 23 OF 31 SHEETS	PROJECT NO. 230-340