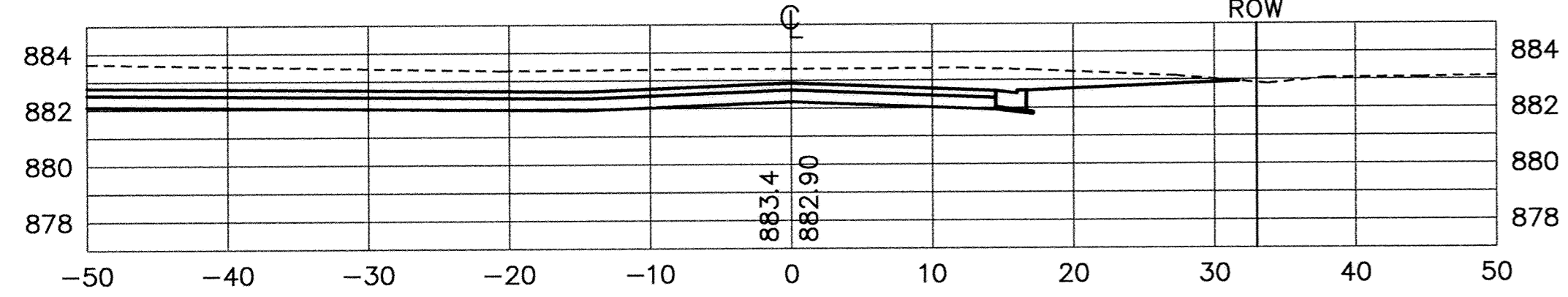
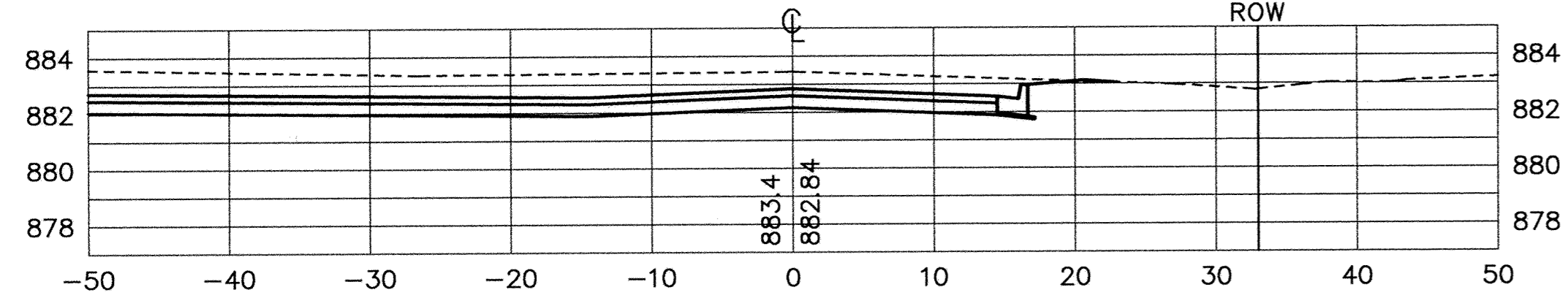


STATION	AREAS Square Feet		VOLUMES Cubic Yards		CUMULATIVE VOLUMES Cubic Yards	
	CUT	FILL	CUT	FILL	CUT	FILL
0+00	28.73	1.59	33.83	27.65	33.83	27.65
0+50	7.80	28.28	34.24	21.18	68.07	48.84
0+90	38.42	0.32	14.50	0.06	82.57	48.90
1+00	39.89	0.00	79.30	0.07	161.87	48.96
1+45	55.50	0.08	10.58	0.02	172.45	48.98
1+50	58.99	0.14	99.82	0.13	272.27	49.11
2+00	48.82	0.00	70.86	0.00	343.12	49.11
2+40	46.84	0.00	17.04	0.00	360.16	49.11
2+50	45.17	0.00	66.17	0.00	426.33	49.11
2+88	48.55	0.00	20.52	0.00	446.85	49.11
3+00	43.41	0.00	76.71	0.00	523.56	49.11
3+50	39.03	0.00	69.06	0.00	592.62	49.11
3+95	43.36	0.00	7.98	0.00	600.60	49.11
4+00	42.53	0.00	15.87	0.00	616.47	49.11
4+10	42.89	0.00	67.23	0.00	683.70	49.11
4+50	47.46	0.00	86.70	0.00	770.40	49.11
5+00	46.01	0.00	88.84	0.00	859.24	49.11
5+50	49.93	0.00	90.52	0.06	949.76	49.17
6+00	47.82	0.06	22.40	0.01	972.15	49.18
6+12	52.96	0.00	37.27	0.00	1009.42	49.18
6+50	0.00	0.00	0.00	0.00	1009.42	49.18

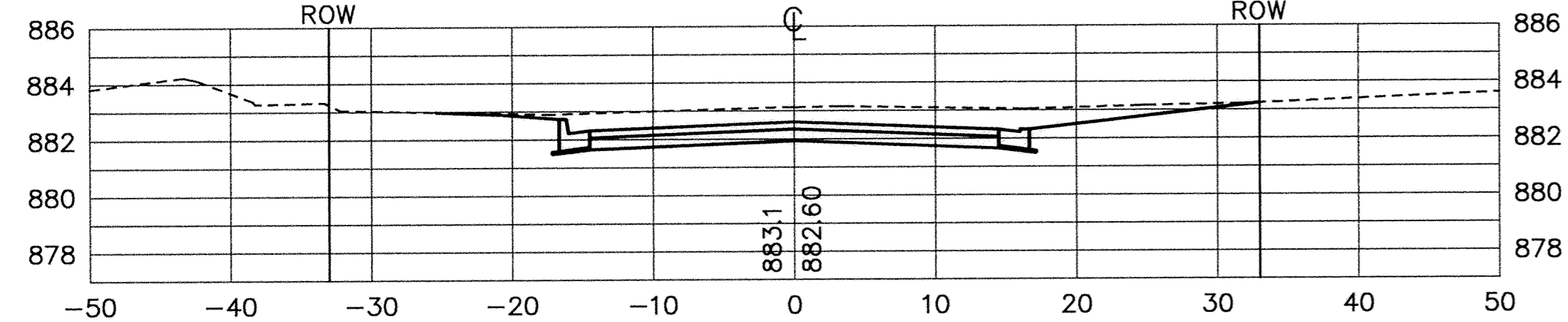
6+12 183RD AVENUE, D/W RIGHT



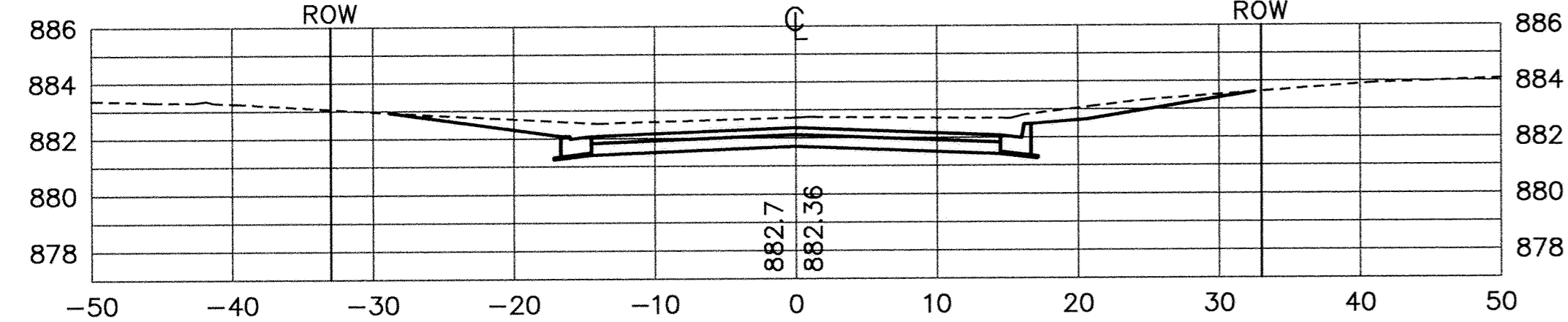
6+00 183RD AVENUE



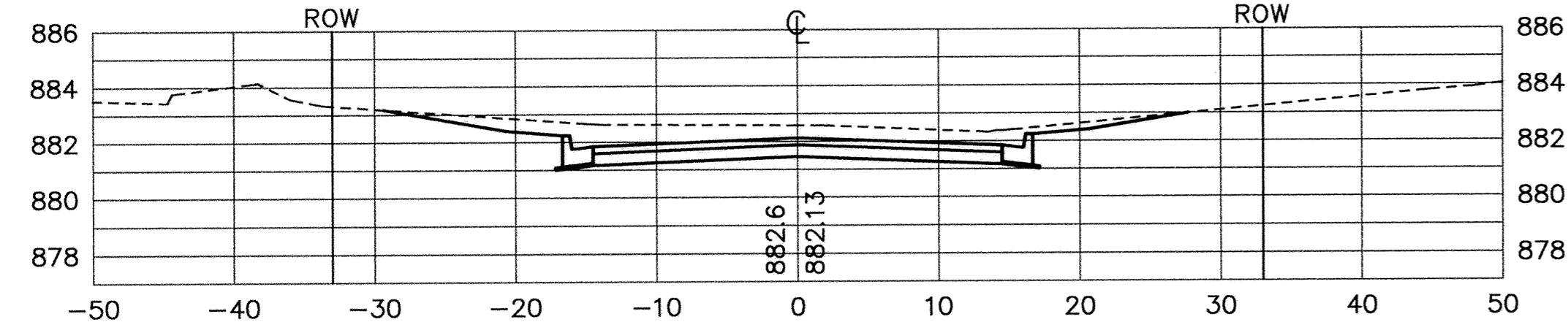
5+50 D/W RIGHT



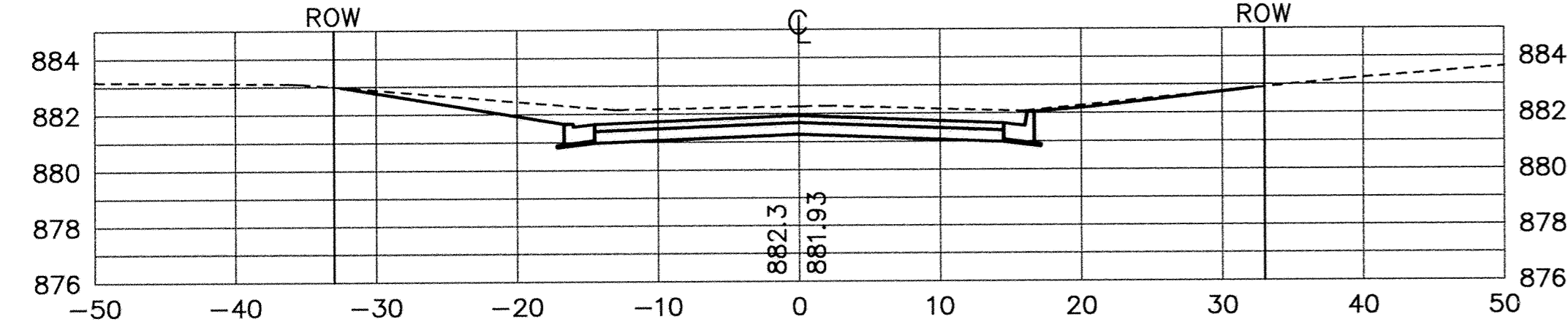
5+00 D/W LEFT



4+50




4+10 D/W LEFT



RECORD DRAWING
OCTOBER 1997

CITY OF ELK RIVER
ORONO LAKE 3RD ADDITION
STREET AND UTILITY IMPROVEMENTS
DENVER STREET
CROSS SECTIONS 4+10 TO 5+50

I HEREBY CERTIFY THAT THIS PLAN, SPECIFICATION, OR REPORT WAS PREPARED BY ME OR UNDER MY DIRECT SUPERVISION AND THAT I AM A DULY REGISTERED PROFESSIONAL ENGINEER UNDER THE LAWS OF THE STATE OF MINNESOTA.
Supra Mauer
DATE 12/9/96 REG. NO. 15316



1326 ENERGY PARK DRIVE
ST. PAUL, MINNESOTA 55108
(612) 644-4389

REVISIONS	DATE	DESCRIPTION	DESIGNED	SEE

DESIGNED	SEE	DATE	NOV. 1996
CHECKED	RKM	SHEET	16 OF 31 SHEETS
DRAWN	RKM	PROJECT NO.	230-320
GRAPHIC SCALE	0 10 5		
VERT.			