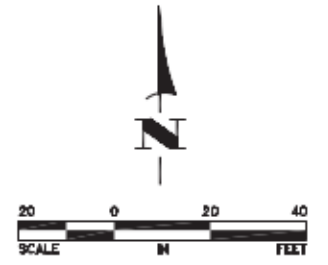
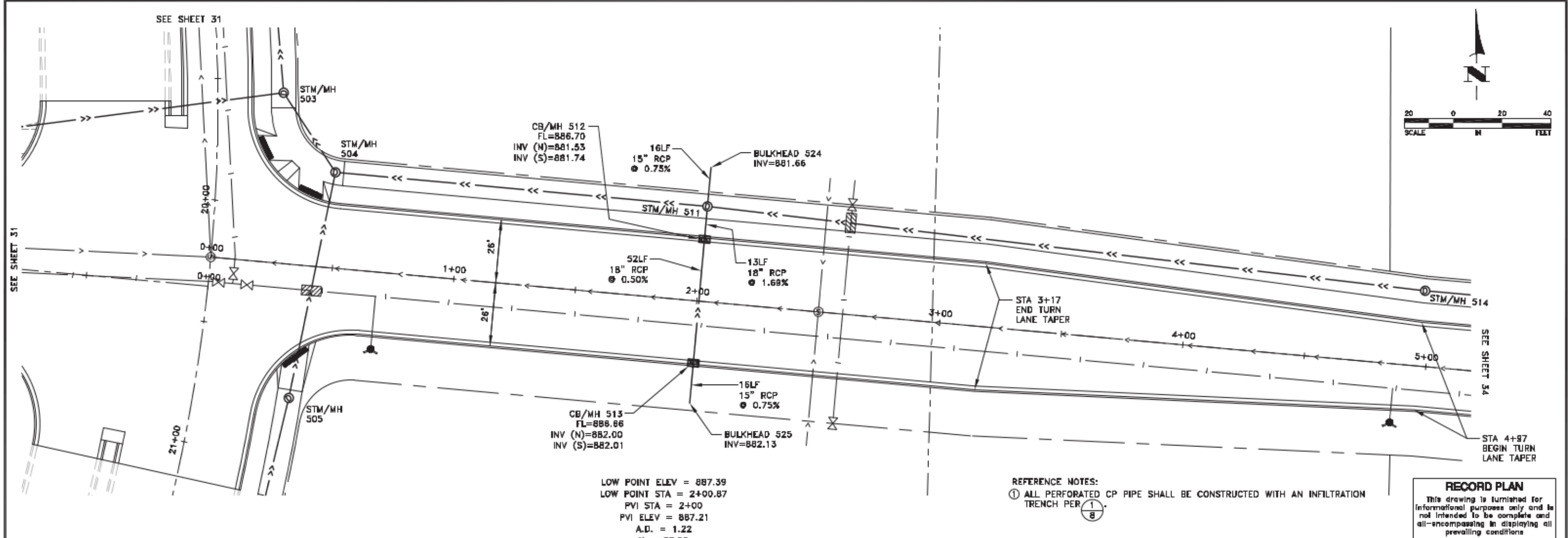
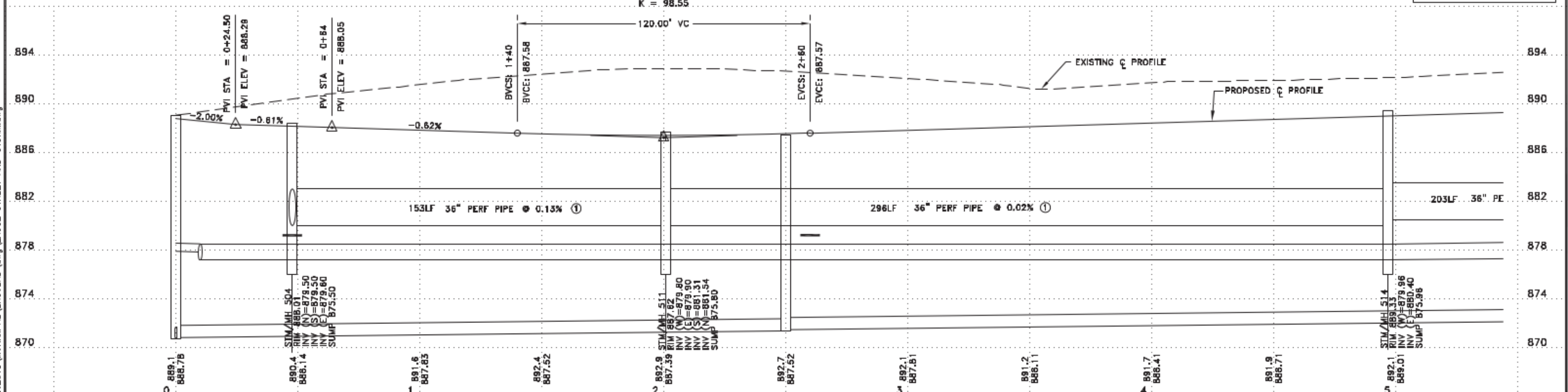


Mar 23, 2016 - 10:10am
K:\local_eng\PROJECTS\MUNICIPAL\ER302\AB\dwg\ER302 STREET AND STORM.dwg



RECORD PLAN
This drawing is furnished for informational purposes only and is not intended to be complete and all-encompassing in displaying all prevailing conditions



| DATE | REVISION |
|----------|-----------------------------------|
| 10/14/14 | REVISED LOCATION OF STRUCTURE 804 |
| 8/21/16 | RECORD PLAN |

I hereby certify that this plan, specification, or report was prepared by me or under my direct supervision and that I am a duly Licensed Professional Engineer under the laws of the State of Minnesota.

Chang J. Johnson, P.E.
Date 8/15/14 Lic. No. 23461

| | |
|-------------|-----|
| DESIGNED BY | TAE |
| CHECKED BY | DMS |
| DATE | CJJ |



Hakanson Anderson
Civil Engineers and Land Surveyors
3501 Thurston Ave., Anoka, Minnesota 55303
763-427-5880 FAX 763-427-0520
www.hakanson-anderson.com

NATURES EDGE BUSINESS CENTER
PHASE 2 IMPROVEMENTS

STREET AND STORM SEWER PLAN
168TH AVENUE
CITY OF ELK RIVER, MINNESOTA

| | |
|--------|----|
| SHEET | 33 |
| OF | 43 |
| SHEETS | |