# RECORD DRAWINGS

# UTILTY EASEMENT

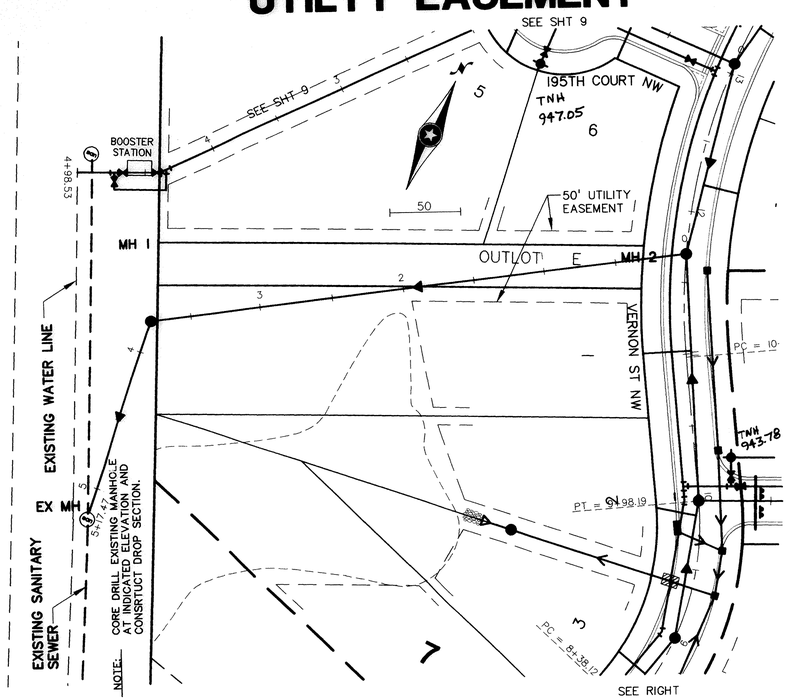


# VERNON STREET NW

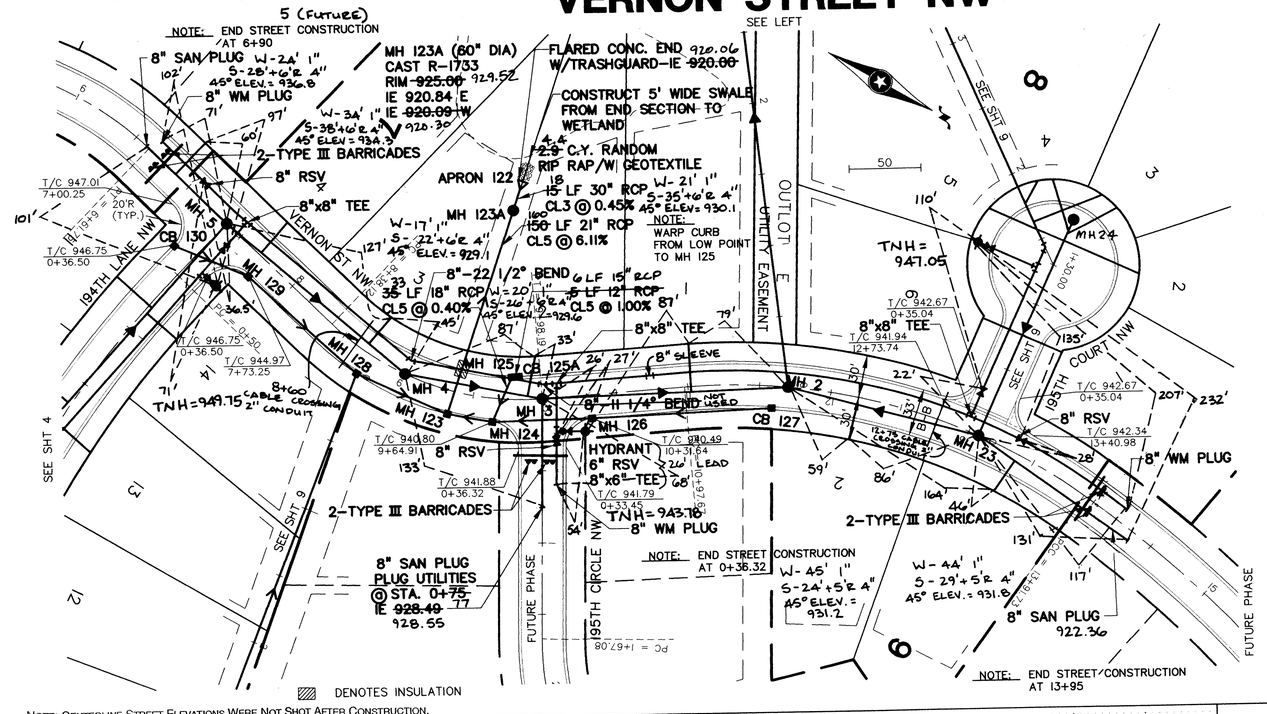


DENOTES INSULATION

NOTE: CENTERLINE STREET ELEVATIONS WERE NOT SHOT AFTER CONSTRUCTION.

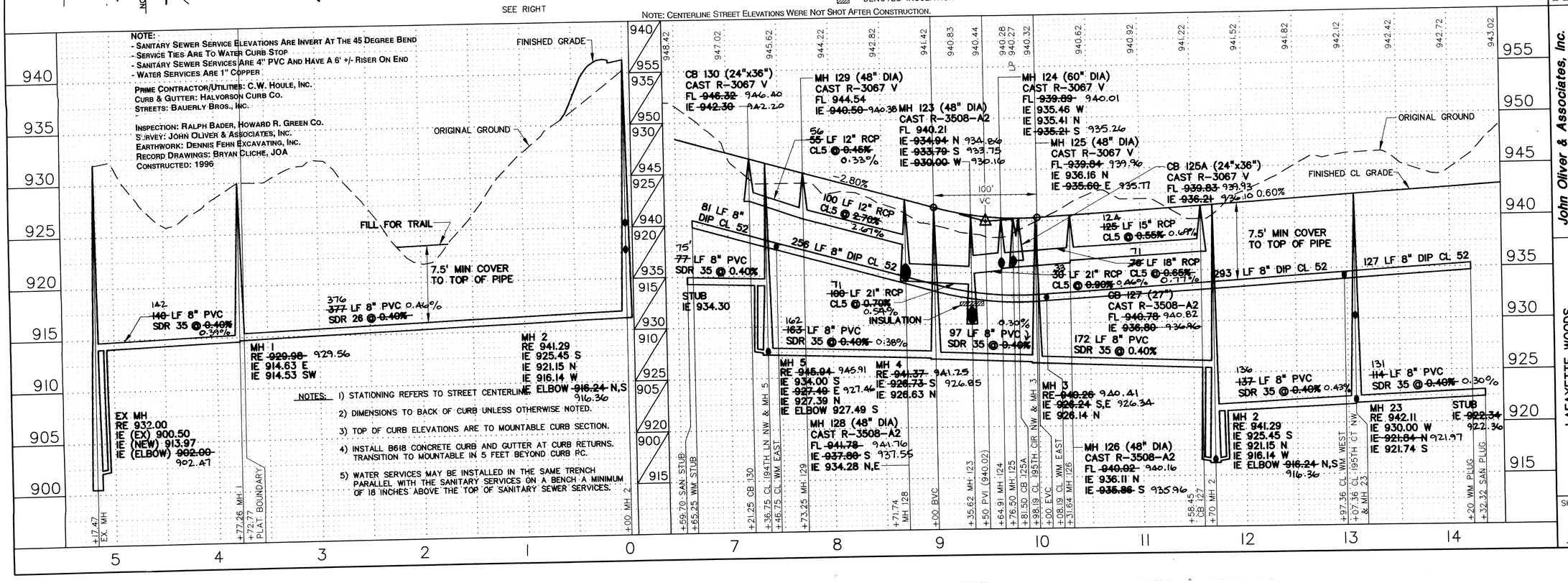


| REV NO. | DATE | DESCRIPTION |
|---|---|---|
| 1 | 05/14/96 | EXPANDED PHASE 1 REVISIONS |
| 2 | 06/05/96 | MINOR REVISIONS, STREET NAMES |
| 3 | 07/08/96 | GENERAL REVISIONS, CITY COMMENTS |
| 4 | 07/23/96 | REV. LOCATION SAN SEWER EX-MH 2 |
| 5 | 11/4/97 | RECORD PLANS |

DATE: 04/30/96
DESIGN BY: JB
DRAWN BY: BG
CHECKED BY: JB
DWG FILE: 3-UPLND.
TEXT FILE: NONE
FILE NO.: 7024.10-03

I hereby certify that this plan was prepared by me or under my direct supervision and that I am a duly Registered Professional Engineer under the laws of the State of Minnesota.

Signed:
Date: 04/30/96 Reg. No.19900


**John Oliver & Associates, Inc.**
Civil Engineering, Land Surveying, Land Planning
580 Dodge Avenue
Elk River, Minnesota 55330
(612)441-2072 (FAX)441-5665
201 W. Travelers Trail, Suite 200
Burnsville, MN 55337
(612)894-3045 (FAX)894-3049


**LAFAYETTE WOODS**
ELK RIVER, MN
**WINDSOR DEVELOPMENT L.L.P.**
SANITARY SEWER, WATERMAIN, STORM SEWER AND STREET PLAN
**UTILTY EASEMENT & VERNON ST NW**

SHEET NO. 3 OF 15

1133

DRAWING NUMBER

DRAWING NUMBER

LAF.7.96