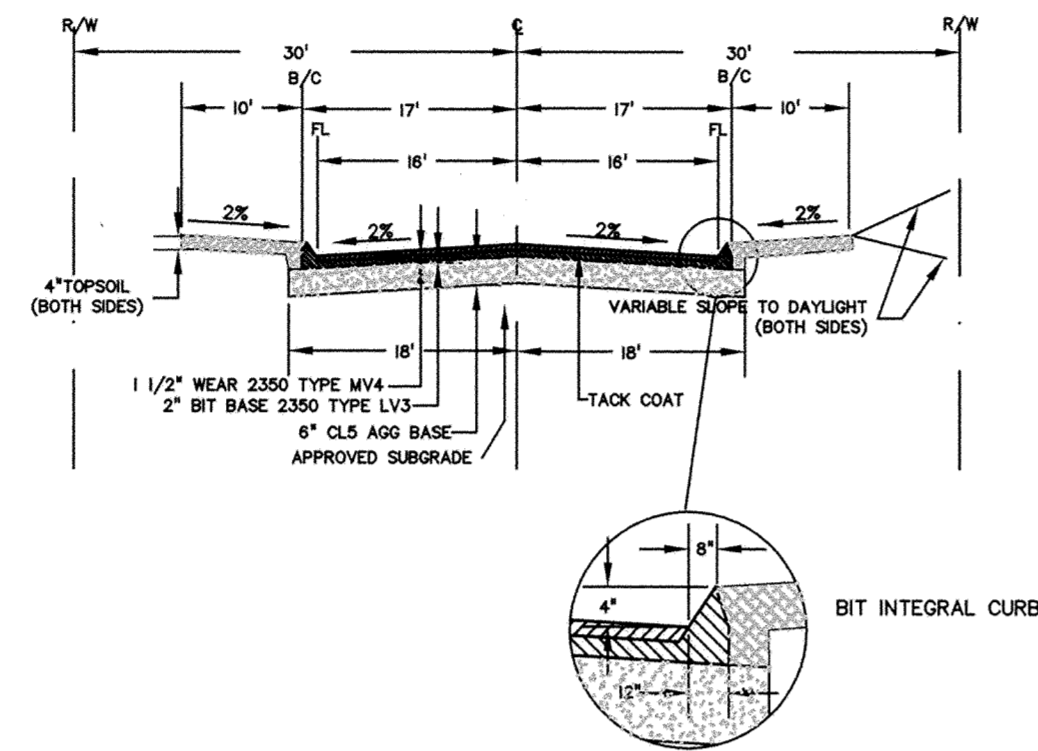
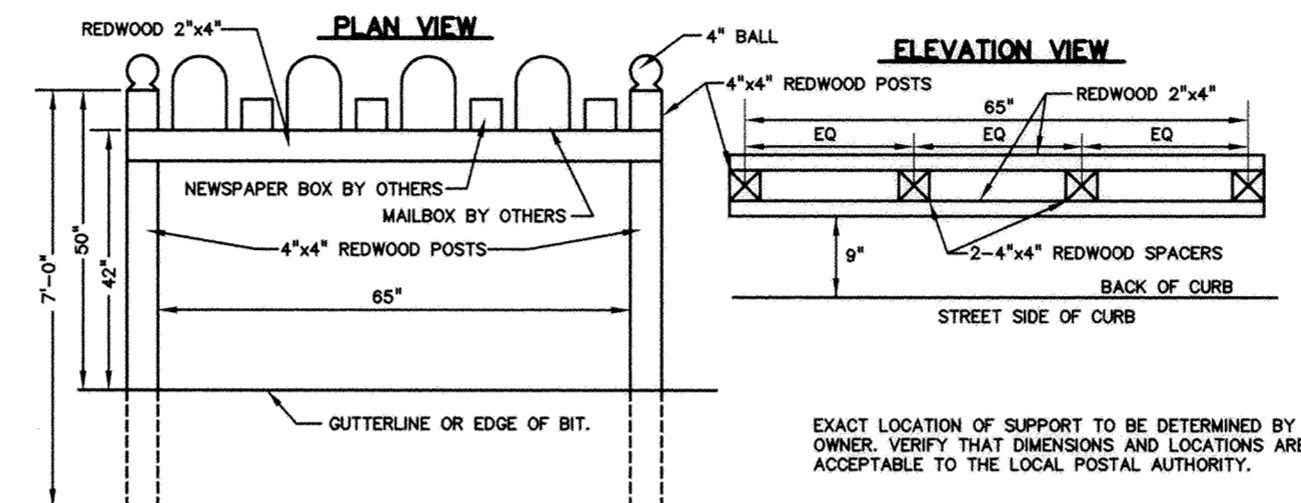


PRE ASSEMBLE

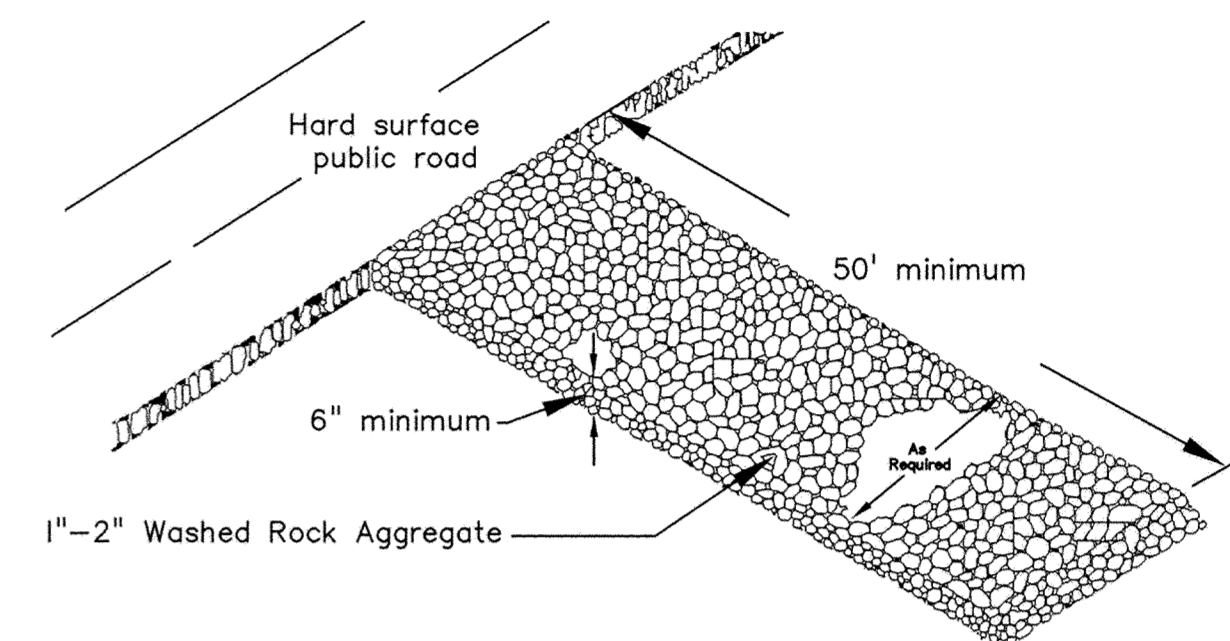
SILT FENCE



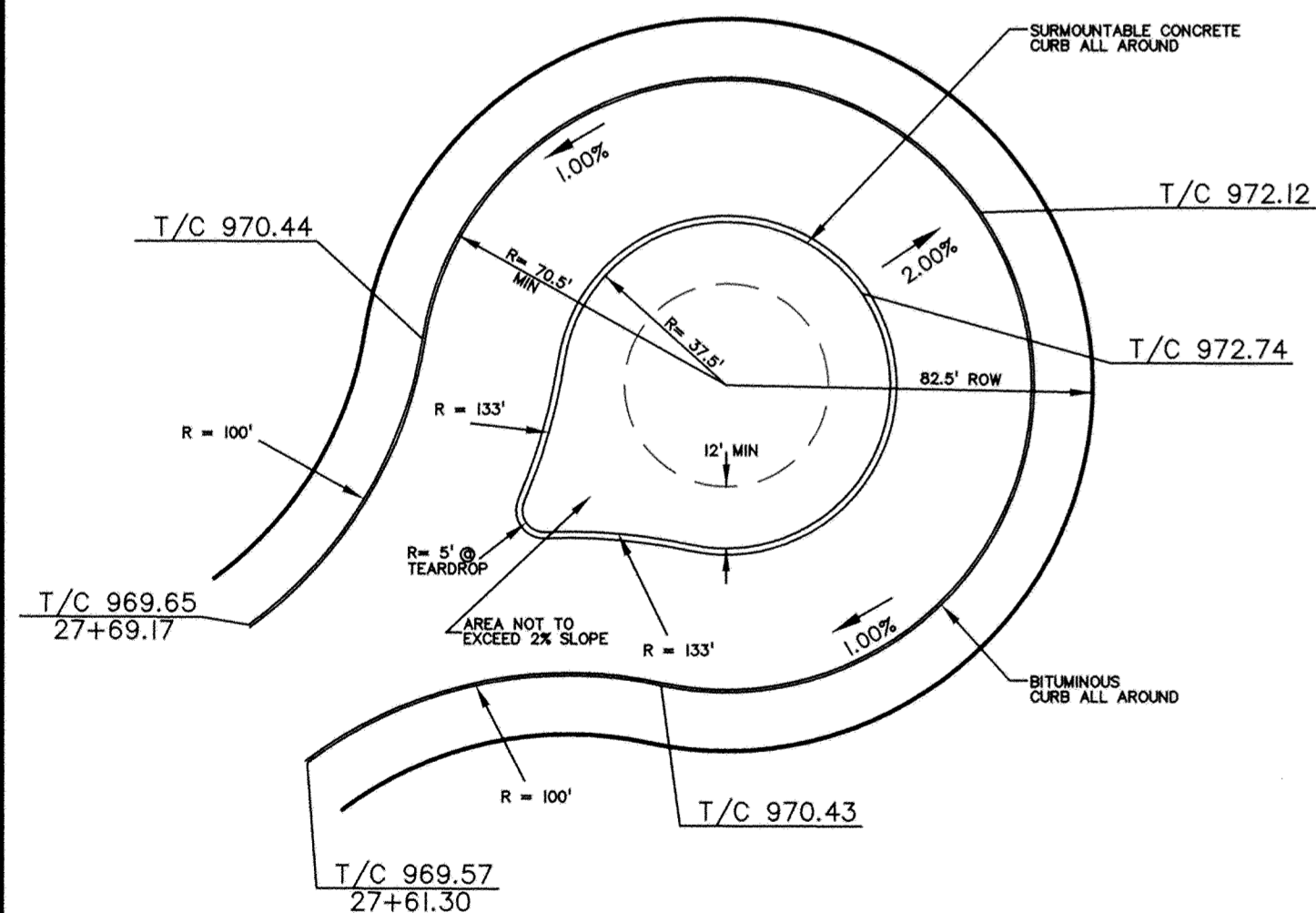
TYPICAL ROADWAY SECTION



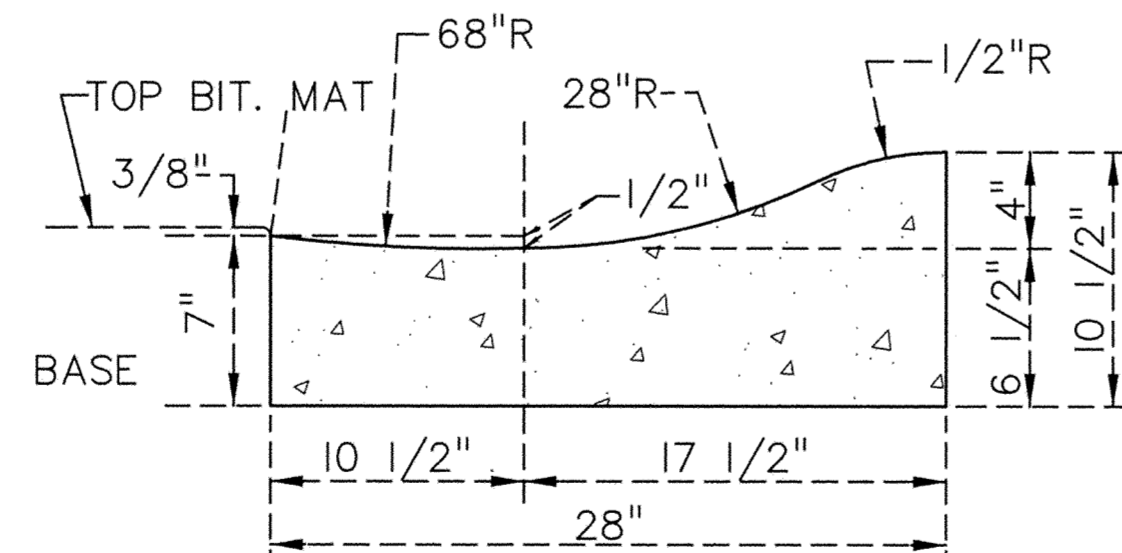
MAILBOX SUPPORT



TEMPORARY ROCK CONSTRUCTION ENTRANCE



TYPICAL CUL-DE-SAC (NTS)



MOUNTABLE CURB SECTION

ALL DIMENSIONS ARE TO BACK OF CURB, UNLESS NOTED OTHERWISE

STREET WIDTH SHALL NOT BE LESS THAN 32'-0" AT ANY LOCATION (FACE TO FACE)

ALL CURBS ARE TO SURMOUNTABLE CONCRETE CURBS

THE FIRST TWELVE (12) FEET OF ISLAND BEHIND BACK OF CURB SHALL NOT EXCEED 2.0% SLOPE

SIGNAGE, ON ISLAND SIDE OF STREET, SHALL BE PROVIDED STATING "NO PARKING ANY TIME"

RECORD PLAN
CONTRACTOR: RANDY KRAMER
DEVELOPER: DENNIS T. WURM
OBLIQUE TEXT DENOTES AS BUILT CHANGES

REV. NO.	DATE	DESCRIPTION
1	09/06/05	REVISIONS TO EROSION CONTROL MEASURES
2	09/08/05	REVISIONS TO PROFILE STATIONING
3	12/22/06	RECORD DRAWINGS

DATE: 08/10/05
 DESIGN BY: MG
 DRAWN BY: MG
 CHECKED BY: DS
 DWG FILE: 6-DETAILS
 FILE NO.: 05-0356.00

I hereby certify that this plan, specification, or report was prepared by me or under my direct supervision and that I am a duly Licensed Professional Engineer under the laws of the State of Minnesota.

Signed: Jon Bogart
 Date: 12/21/06 Reg. No. 19900

BOGART, PEDERSON & ASSOCIATES, INC.
 LAND SURVEYING
 CIVIL ENGINEERING
 MAPPING

13076 FIRST STREET, BECKER, MN 55305-9322
 TEL: 763-262-6822 FAX: 763-262-6844

KINGDOM ESTATES 2ND ADD.
 City of Elk River, Mn.
 Dennis T. Wurm

SHEET NO. 6