

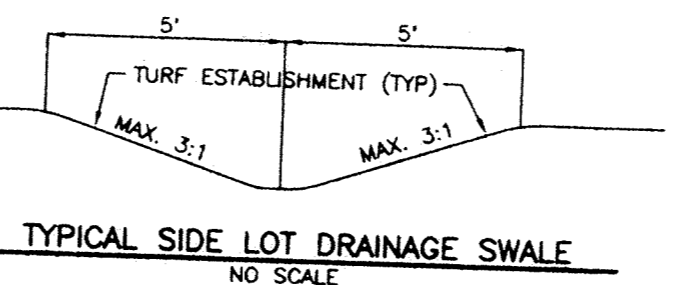


- LEGEND**
- (XXX.X) DENOTES LOWEST OPENING ELEVATION
 - (XXX.X) DENOTES LOWEST FLOOR LEVEL / WALKOUT ELEVATION (ELEVATION MAYBE INCREASED)
 - W.O. DENOTES PROPOSED BUILDABLE AREA
 - (XXX.X) DENOTES PROPOSED ELEVATION OF GARAGE FLOOR
 - (XXX.X) DENOTES EXISTING CONTOURS
 - (XXX.X) DENOTES PROPOSED ELEVATION AT LOT CORNER UNLESS INDICATED BY ARROW. ALSO DENOTES PROPOSED CENTERLINE ELEVATION AT EVERY 50 FT. STA. AND AT INTERSECTIONS.
 - DENOTES PROPOSED SURFACE DRAINAGE PATTERN
 - FB-WO DENOTES PROPOSED FULL BASEMENT WALKOUT
 - FB-LO DENOTES PROPOSED FULL BASEMENT LOOKOUT

* WALKOUT ON THE N.E. CORNER ONLY

* LOOKOUT TO THE SOUTH ONLY



APPROVED
Jack A. Klein, MSA Consulting Eng
 for Lot B, BK 2 REVISION

I hereby certify that this plan, specification, or report was prepared by me or under my direct supervision and that I am a duly Registered Professional Engineer under the laws of the State of Minnesota. <i>Jack A. Klein</i> Date 6/14/95 Reg. No. 11576	DATE	REVISION	DESIGNED BY	SCALE HORIZ. 1" = 50' VERT. 1" = 10' BOOK PAGE
	6-13-95	CHANGED ELEV. IN BLOCK 3	PRR	
	6-28-95	REVISED ELEVATION	LKA	
	6-30-95	CORRECTIONS PER CITY		
	8-28-95	CHANGED ELEV. LT 8, BK 2		
HAKANSON ANDERSON ASSOC., INC. Engineers, Surveyors & Landscape Architects 222 Monroe Street, Anoka, Minnesota 55303 612-427-5860 FAX 612-427-3401			DEVELOPMENT PLAN OF HILLSIDE ESTATES 4TH ADDITION DATE: JUNE 9, 1995 FILE NO. 2135.04	
SHEET 1 OF 1 SHEETS				