COUNTRY CROSSING

COUNTRY CROSSING

CITY OF ELK RIVER,
SHERBURNE COUNTY, MN.

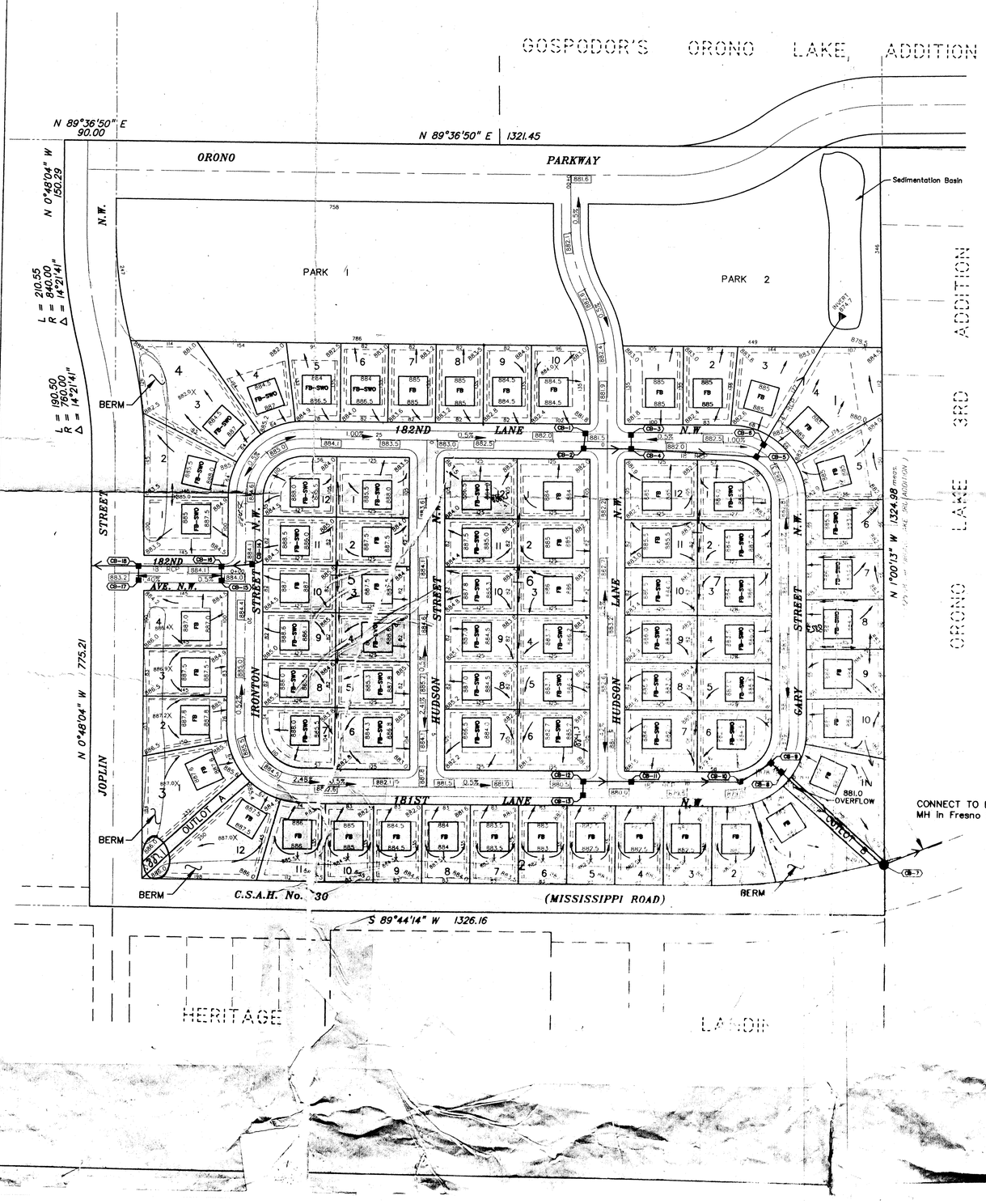

STORM SEWER INFORMATION

STRUCTURE	FLOW LINE	INVERT ELV
CB1	881.11	877.80
CB2	881.11	877.38
CB3	881.11	877.80
CB4	881.11	876.98
CB5	881.66	875.98
CB6	881.66	875.75
CB7	878.23	873.55
CB8	878.32	874.05
CB9	878.32	874.68
CB10	878.58	8750.4
CB11	879.58	876.04
CB12	879.96	876.20
CB13	879.96	876.66
CB14	883.58	879.06
CB15	883.38	880.27
CB16	883.38	879.70
CB17	882.64	879.09
CB18	882.64	878.67

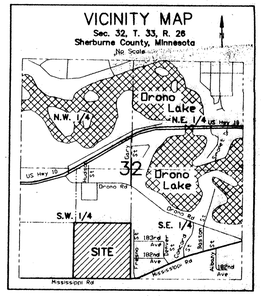

N

GRAPHIC SCALE

100 0 50 100 200

Scale: 1 inch = 100 feet.

PROPOSED STREET SECTION

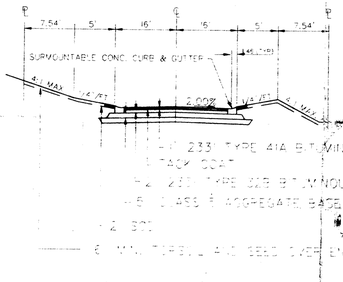
7.54'
5'
16'
16'
5'
7.54'
SURVOUNTABLE CONC. CURB & GUTTER
2.00%
4 MAX
4 MAX
2.00%
2.00%
2.00%