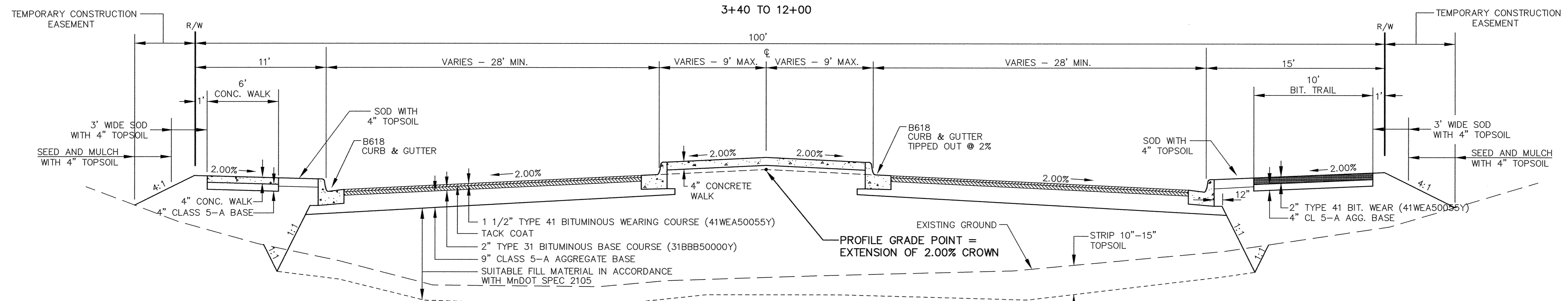


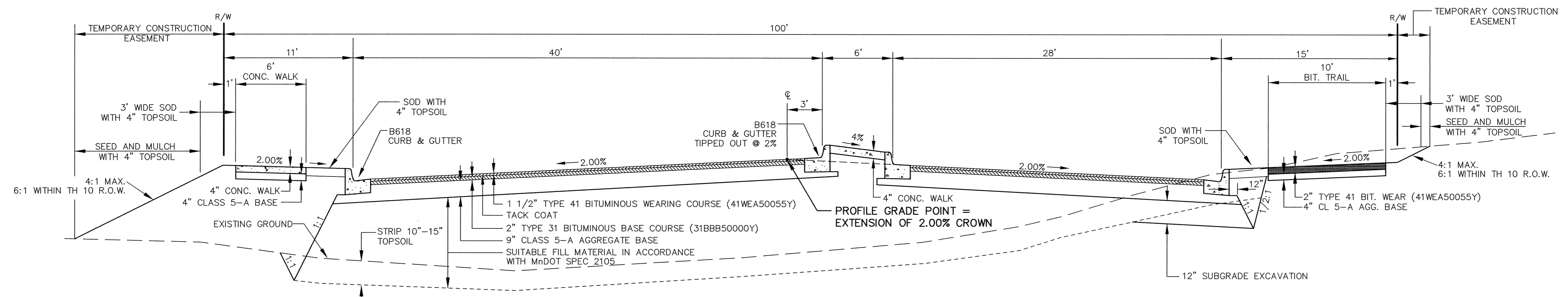
TYPICAL STREET SECTION

3+40 TO 12+00



TYPICAL STREET SECTION

2+00 TO 3+40




TYPICAL STREET SECTION

0+11 (EDGE OF TH 10) TO 2+00

RECORD DRAWING
OCTOBER 1997

I HEREBY CERTIFY THAT THIS PLAN, SPECIFICATION, OR REPORT WAS PREPARED BY ME OR UNDER MY DIRECT SUPERVISION AND THAT I AM A DULY REGISTERED PROFESSIONAL ENGINEER UNDER THE LAWS OF THE STATE OF MINNESOTA.

Raymond J. Minner
DATE 3/29/97 REG. NO. 15316



1326 ENERGY PARK DRIVE
ST. PAUL, MINNESOTA 55108
(612) 644-4389

5075 WAYZATA BLVD. SUITE #225
MINNEAPOLIS, MINNESOTA 55416
(612) 546-0432

REVISIONS	DATE	DESCRIPTION	DESIGNED	SE
	3/22/96	PER MNDOT REVIEW	CHECKED	
			DRAWN	

CITY OF ELK RIVER
185TH AVE. FROM T.H 10 TO NAPLES ST.
TRUNK HIGHWAY 10 TO TURN LANES AT JOPLIN ST.
TYPICAL SECTIONS

S.P. 7102-87(TH 10)

DATE JAN 1996 SHEET 4 OF 41 SHEETS PROJECT NO. 230-277