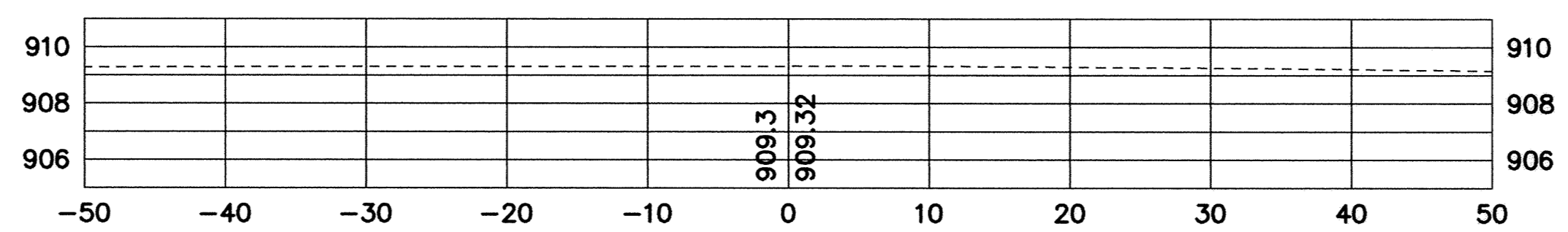
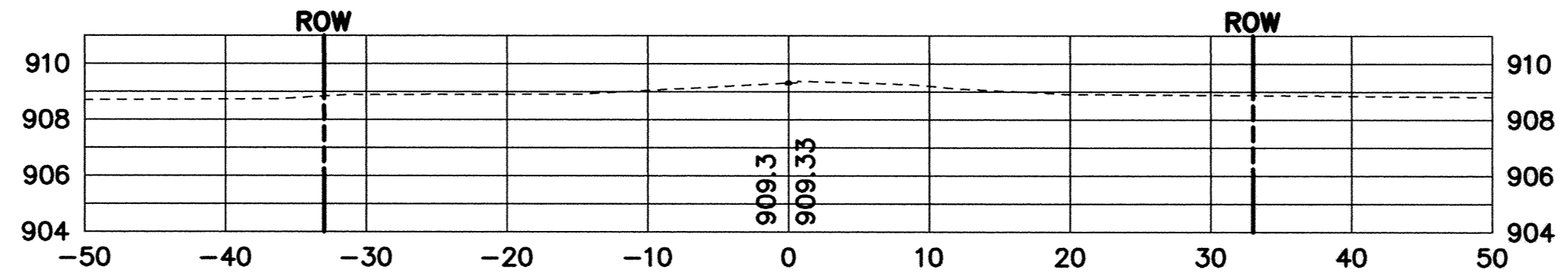


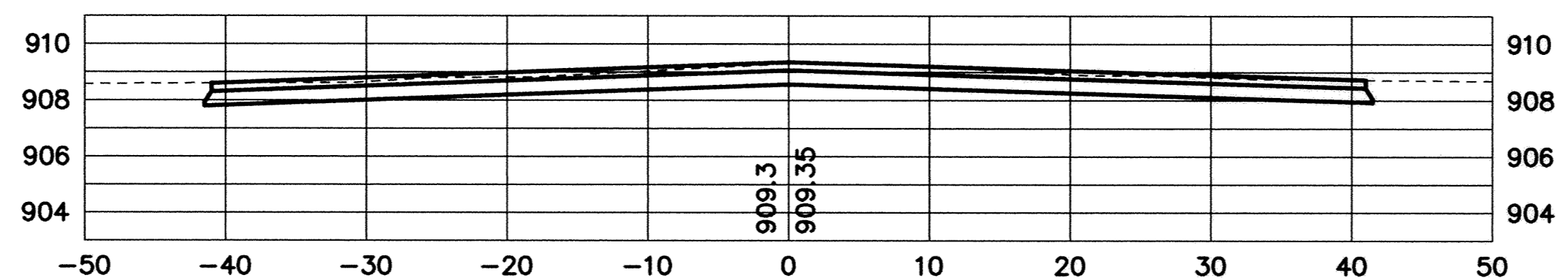
4+15.59 FIFTH STREET



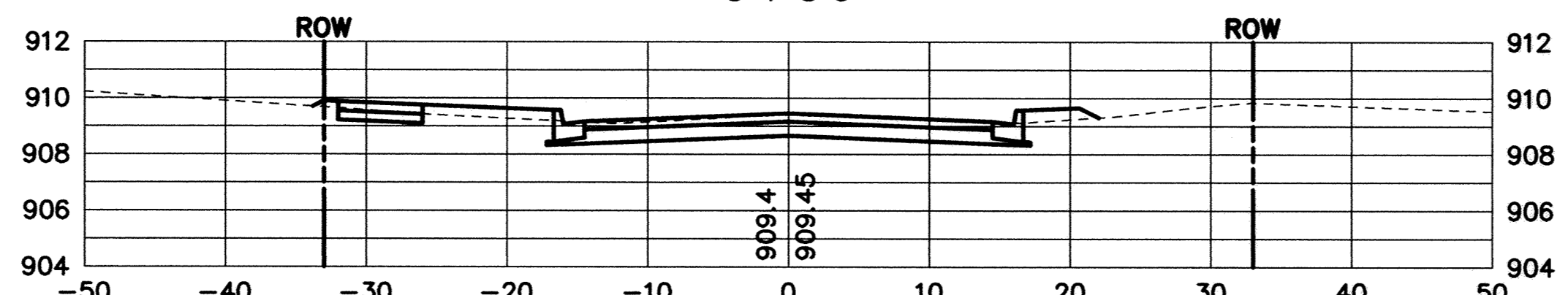
4+00



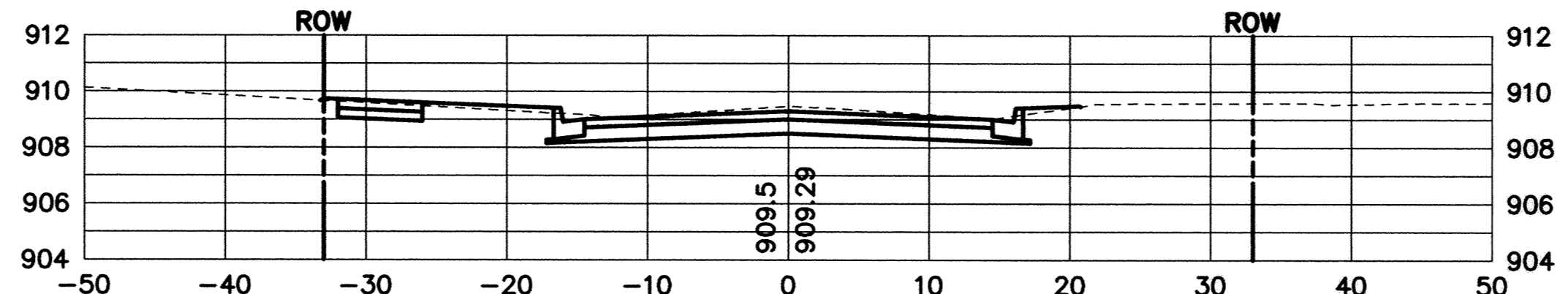
3+96.80



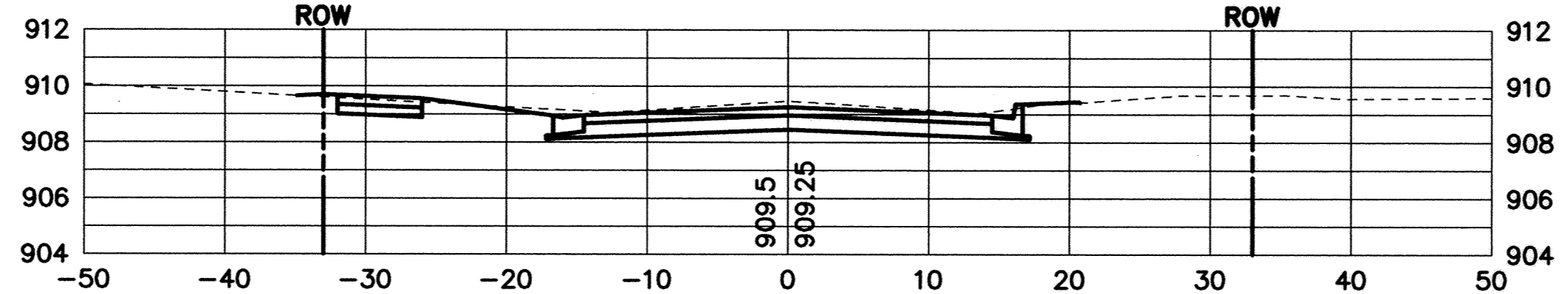
3+50



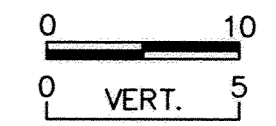
3+00



D/W LEFT 2+93



RECORD PLAN
APRIL 2004



DESIGNED BY: DESIGNED BY DRAWN BY: RKM
 APPROVED BY: APPROVED BY JOB NUMBER 818980J
 CAD DATE: April 14, 2003 11:08:21 a.m.
 CAD FILE: 818980J\dwg\C\CT-X09.DWG (RMONJEA)

I HEREBY CERTIFY THAT THIS PLAN, SPECIFICATION, OR REPORT WAS PREPARED BY ME OR UNDER MY DIRECT SUPERVISION AND THAT I AM A DULY LICENSED PROFESSIONAL ENGINEER UNDER THE LAWS OF THE STATE OF MINNESOTA.
 SIGNATURE _____ DATE _____
 PRINTED NAME KRISTINA J THOMPSON LIC. NO. 42350

NO.	DATE	BY	REVISION DESCRIPTION


 1326 ENERGY PARK DRIVE
 ST. PAUL, MINNESOTA 55108
 (651) 644-4389
Howard R. Green Company

2003 STREET IMPROVEMENTS
CITY OF ELK RIVER

CROSS SECTIONS
OXFORD AVENUE
 2+93 TO 4+15.59

SHEET NO.
33